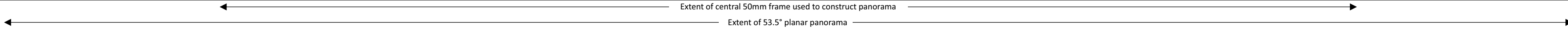





Baseline Photograph

This image provides landscape and visual context only



Proposed Varied Development

Loch Liath Development



Cumulative Wireline Drawing

Bhlaraidh Wind Farm Extension Section 36C: EIA Report  
Figure V3a 5.2a - Viewpoint 6: Summit by Suidhe Viewpoint, B862 - Baseline Photo and Cumulative Wireline


	Proposed Varied Development Wind Turbine		Consented Wind Turbine	OS reference: 244256 E 810363 N	Camera: Sony A7RIII ILCE-7RM3	Horizontal field of view: 90° (cylindrical projection)
	Operational / Under Construction Wind Turbine		Application / Appeal Wind Turbine	Ground level: 447.6 m AOD	Lens: 50mm (Canon EF 50mm f/1.2)	Principal distance: 522 mm
				Direction of view: 335.2°	Camera height: 1.5m AGL	
				Nearest visible turbine: 11.3 km	Date and time: 24/08/2020 14:54	





Baseline Photograph

This image provides landscape and visual context only




Cumulative Wireline Drawing

Bhlaraidh Wind Farm Extension Section 36C: EIA Report  
Figure V3a 5.2b - Viewpoint 6: Summit by Suidhe Viewpoint, B862 - Baseline Photo and Cumulative Wireline

	Proposed Varied Development Wind Turbine		Consented Wind Turbine	OS reference: 244256 E 810363 N	Camera: Sony A7RIII ILCE-7RM3	Horizontal field of view: 90° (cylindrical projection)
	Operational / Under Construction Wind Turbine		Application / Appeal Wind Turbine	Ground level: 447.6 m AOD	Lens: 50mm (Canon EF 50mm f/1.2)	Principal distance: 522 mm
				Direction of view: 65.2°	Camera height: 1.5m AGL	
				Nearest visible turbine: 11.3 km	Date and time: 24/08/2020 14:54	





Bhlaraidh Wind Farm Extension Section 36C: EIA Report  
Figure V3a 5.2c - Viewpoint 6: Summit by Suidhe Viewpoint, B862 - Baseline Photo and Cumulative Wireline

	Proposed Varied Development Wind Turbine		Consented Wind Turbine	OS reference: 244256 E 810363 N	Camera: Sony A7RIII ILCE-7RM3	Horizontal field of view: 90° (cylindrical projection)
	Operational / Under Construction Wind Turbine		Application / Appeal Wind Turbine	Ground level: 447.6 m AOD	Lens: 50mm (Canon EF 50mm f/1.2)	Principal distance: 522 mm
				Direction of view: 245.2°	Camera height: 1.5m AGL	
				Nearest visible turbine: 11.3 km	Date and time: 24/08/2020 14:54	