




ash

Key

-  Proposed Development Area
-  Stronelaig Consented Turbine
-  Stronelaig Consented Access Track

Scale 1:100,000 @ A3
0 0.75 1.5 3 4.5 km



Figure 2
Proposed Development Area

Cloiche Wind Farm
Scoping Report