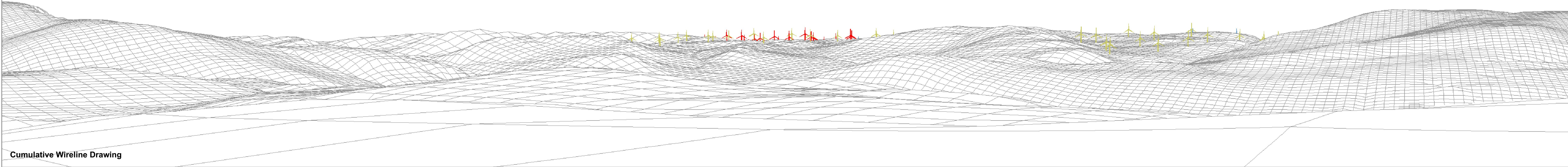
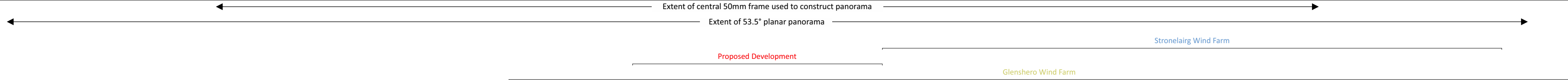








Baseline Photograph

This image provides landscape and visual context only



Cumulative Wireline Drawing

Cloiche Wind Farm EIA
Figure 7.9.18.1 - Viewpoint 18: Loch na Lairige

	Proposed Development Wind Turbine		Consented Wind Turbine	OS reference: 255806 E 791384 N	Camera: Canon EOS 5D Mk II	Horizontal field of view: 90° (cylindrical projection)
	Operational / Under Construction Wind Turbine		Application / Appeal Wind Turbine	Ground level: 620.7 m AOD	Lens: 50mm (Canon EF 50mm f/1.4)	Principal distance: 522 mm
				Direction of view: 324.00°	Camera height: 1.5m AGL	
				Nearest visible turbine: 11.1 km	Date and time: 21/09/2019 10:44	