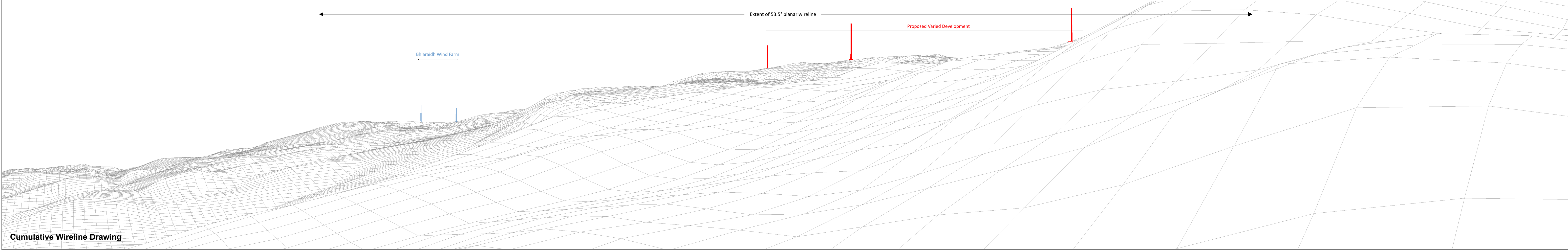






Baseline Photo - not available



Cumulative Wireline Drawing

Bhlaraidh Wind Farm Extension Section 36C: EIA Report
Figure 7.3a - Cultural Heritage Viewpoint 1 - Cumulative Wireline from SM4567 'Levishie Cottage, fort and earthwork 1050m NE of' (EIAR Site 2)

- | | | | |
|---|---|---|-----------------------------------|
|  | Proposed Varied Development Wind Turbine |  | Consented Wind Turbine |
|  | Operational / Under Construction Wind Turbine |  | Application / Appeal Wind Turbine |





OS reference: 240881 E 818488 N
Ground level: 304.61 m AOD
Direction of view: 311.00°
Nearest visible turbine: 1.9 km
Note: A pitch angle of +4° has been applied to the wireline on this figure

Horizontal field of view: 90° (cylindrical projection)
Principal distance: 522 mm


Baseline Photo - not available







Bhlaraidh Wind Farm Extension Section 36C: EIA Report
Figure 7.3b - Cultural Heritage Viewpoint 1 - Cumulative Wireline from SM4567 'Levishie Cottage, fort and earthwork 1050m NE of' (EIAR Site 2)

	Proposed Varied Development Wind Turbine		Consented Wind Turbine	OS reference:	240881 E 818488 N	Horizontal field of view:	90° (cylindrical projection)
	Operational / Under Construction Wind Turbine		Application / Appeal Wind Turbine	Ground level:	304.61 m AOD	Principal distance:	522 mm
				Direction of view:	131.00°		
				Nearest visible turbine:	1.9 km		
				Note: A pitch angle of +4° has been applied to the wireline on this figure			

Baseline Photo - not available



Bhlaraidh Wind Farm Extension Section 36C: EIA Report
Figure 7.3c - Cultural Heritage Viewpoint 1 - Cumulative Wireline from SM4567 'Levishie Cottage, fort and earthwork 1050m NE of' (EIAR Site 2)

	Proposed Varied Development Wind Turbine		Consented Wind Turbine	OS reference:	240881 E 818488 N	Horizontal field of view:	90° (cylindrical projection)
	Operational / Under Construction Wind Turbine		Application / Appeal Wind Turbine	Ground level:	304.61 m AOD	Principal distance:	522 mm
				Direction of view:	221.00°		
				Nearest visible turbine:	1.9 km		
				Note: A pitch angle of +4° has been applied to the wireline on this figure			