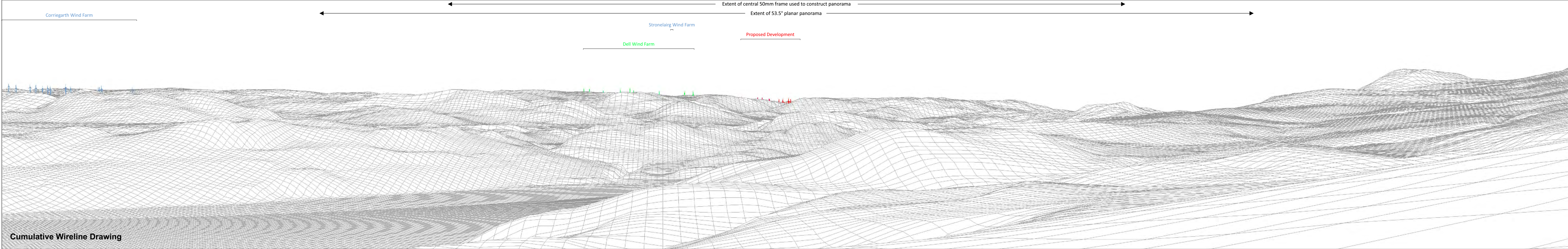




Baseline Photograph

This image provides landscape and visual context only



Cumulative Wireline Drawing

Cloiche Wind Farm Additional Information
Figure 3.8.2.1.1 - Viewpoint 2: Great Glen Way, Balbeg

- 29 Turbine Proposed Development Wind Turbine
- Operational / Under Construction Wind Turbine

- Consented Wind Turbine
- Application / Appeal Wind Turbine

- Scoping Wind Turbine

OS reference: 249330 E 824347 N
Ground level: 218.5 m AOD
Direction of view: 172.09°
Nearest visible turbine: 20.0 km

Camera:
Lens: 50mm (Canon EF 50mm f/1.4)
Camera height: 1.5m AGL
Date and time: 01/08/2019 16:39


Canon EOS 6D
50mm (Canon EF 50mm f/1.4)
1.5m AGL
01/08/2019 16:39

Horizontal field of view: 90° (cylindrical projection)
Principal distance: 522 mm





Baseline Photograph



This image provides landscape and visual context only



Cumulative Wireline Drawing

Cloiche Wind Farm Additional Information
Figure 3.8.2.1.2 - Viewpoint 2: Great Glen Way, Balbeg

 29 Turbine Proposed Development Wind Turbine
 Operational / Under Construction Wind Turbine

 Consented Wind Turbine
 Application / Appeal Wind Turbine

 Scoping Wind Turbine

OS reference: 249330 E 824347 N
Ground level: 218.5 m AOD
Direction of view: 82.09°
Nearest visible turbine: 20.0 km

Camera:
Lens: 50mm (Canon EF 50mm f/1.4)
Camera height: 1.5m AGL
Date and time: 01/08/2019 16:39

Canon EOS 6D
50mm (Canon EF 50mm f/1.4)
1.5m AGL
01/08/2019 16:39

Horizontal field of view: 90° (cylindrical projection)
Principal distance: 522 mm

Drawing No. - 122011-D-V3-AI-3.8.2.1.2-1.0.0 Date - 19.07.2022

