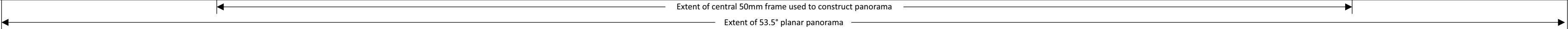





Baseline Photograph – The Existing Development (22 turbines at 75m tip height)



1 2 3 4 5 6 7 8 9 10 11 12 13 14 15 16 17 18 19 20 21 22





Wireline of The Existing Development (22 turbines at 75m tip height)

Modified Tangy III Wind Farm  
Figure 6.1 - Machrihanish (Little Scone)

OS reference:	163576 E 620715 N	Horizontal field of view:	90° (cylindrical projection)
Ground level:	2.15 m AOD	Viewing distance:	522 mm
Direction of view:	28.24°		
Nearest turbine:	8.289 km		







Modified Tangy III Wind Farm  
Figure 6.2 - Machrihanish (Little Scone)

OS reference:	163576 E 620715 N	Horizontal field of view:	90° (cylindrical projection)
Ground level:	2.15 m AOD	Viewing distance:	522 mm
Direction of view:	28.24°		
Nearest turbine:	8.322 km		







Photomontage of The Proposed Development (16 turbines at 150m tip height)

Modified Tangy III Wind Farm  
Figure 6.3 - Machrihanish (Little Scone)

OS reference:	163576 E 620715 N	Horizontal field of view:	90° (cylindrical projection)
Ground level:	2.15 m AOD	Viewing distance:	522 mm
Direction of view:	28.24°		
Nearest turbine:	8.322 km		

