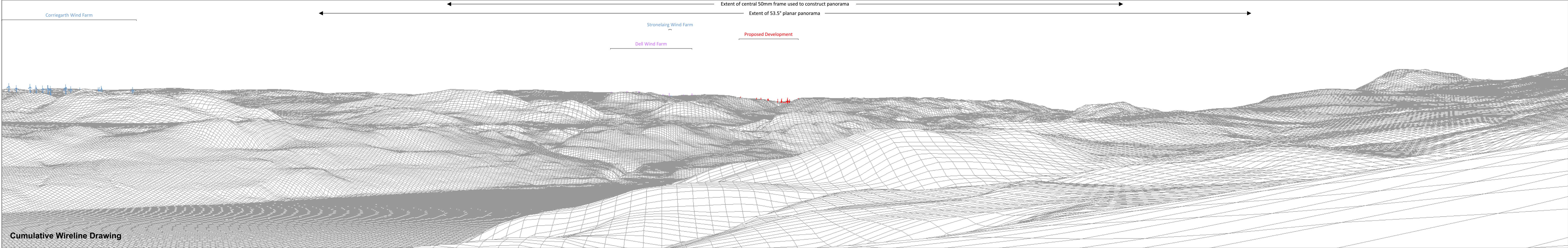








Baseline Photograph

This image provides landscape and visual context only



Cumulative Wireline Drawing


Cloiche Wind Farm EIA
Figure 7.9.2.1.1 - Viewpoint 2: Great Glen Way, Balbeg

	Proposed Development Wind Turbine		Consented Wind Turbine	OS reference: 249330 E 824347 N	Camera: Canon EOS 6D	Horizontal field of view: 90° (cylindrical projection)
	Operational / Under Construction Wind Turbine		Application / Appeal Wind Turbine	Ground level: 218.5 m AOD	Lens: 50mm (Canon EF 50mm f/1.4)	Principal distance: 522 mm
				Direction of view: 172.09°	Camera height: 1.5m AGL	
				Nearest visible turbine: 20.0 km	Date and time: 01/08/2019 16:39	







Baseline Photograph

This image provides landscape and visual context only



Cumulative Wireline Drawing

Cloiche Wind Farm EIA
Figure 7.9.2.1.2 - Viewpoint 2: Great Glen Way, Balbeg

	Proposed Development Wind Turbine		Consented Wind Turbine	OS reference:	249330 E 824347 N	Camera:	Canon EOS 6D	Horizontal field of view:	90° (cylindrical projection)
	Operational / Under Construction Wind Turbine		Application / Appeal Wind Turbine	Ground level:	218.5 m AOD	Lens:	50mm (Canon EF 50mm f/1.4)	Principal distance:	522 mm
				Direction of view:	82.09°	Camera height:	1.5m AGL		
				Nearest visible turbine:	20.0 km	Date and time:	01/08/2019 16:39		