




Achany Extension Wind Farm Section 36C: EIA Report
A5.6 - Figure 5a - NSA4: Above Loch na Sròine Luime - Proposed Varied Development Wireline



	Proposed Varied Development Wind Turbine	OS reference: 233851 E 921645 N	Horizontal field of view: 53.5° (planar projection)
	Operational Development Wind Turbine*	Ground level: 306.9 m AOD	Principal distance: 812.5 mm
		Direction of view: 132.0°	Paper size: 841 x 297 mm (half A1)
		Nearest visible turbine: 15.1 km	Correct printed image size: 820 x 260 mm



Wireline Drawing

View flat at a comfortable arm's length

Achany Extension Wind Farm Section 36C: EIA Report
A5.6 - Figure 5b - NSA4: Above Loch na Sròine Luime - Consented Development Wireline

	Consented Development Wind Turbine	OS reference:	233851 E 921645 N	Horizontal field of view:	53.5° (planar projection)
	Operational Development Wind Turbine*	Ground level:	306.9 m AOD	Principal distance:	812.5 mm
		Direction of view:	132.0°	Paper size:	841 x 297 mm (half A1)
		Nearest visible turbine:	15.1 km	Correct printed image size:	820 x 260 mm

