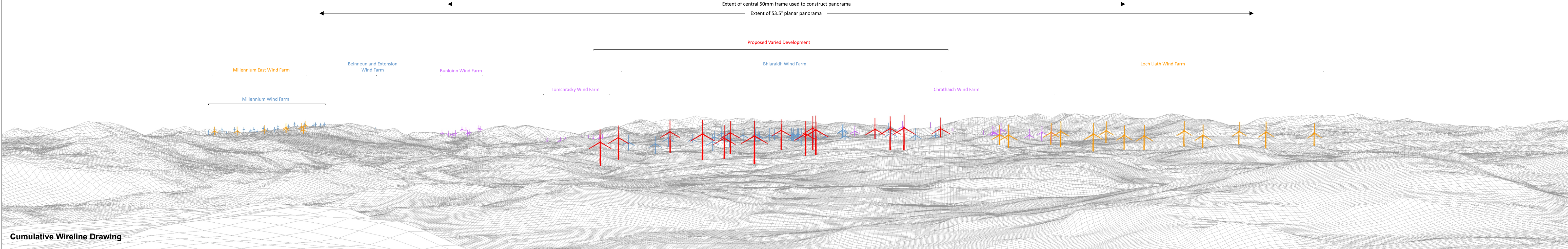




Baseline Photograph

This image provides landscape and visual context only



Bhlaraidh Wind Farm Extension Section 36C: EIA Report  
Figure V3a 3.2a - Viewpoint 3: Meall Fuar-mhonaidh - Baseline Photo and Cumulative Wireline


	Proposed Varied Development Wind Turbine		Consented Wind Turbine	OS reference: 245699 E 822202 N	Ground level: 697.3 m AOD	Direction of view: 260.9°	Nearest visible turbine: 5.3 km	Camera: Sony A7RIII ILCE-7RM3	Lens: 50mm (Canon EF 50mm f/1.2)	Camera height: 1.5m AGL	Date and time: 03/04/2021 11:42	Horizontal field of view: 90° (cylindrical projection)	Principal distance: 522 mm
	Operational / Under Construction Wind Turbine		Application / Appeal Wind Turbine										





Baseline Photograph

This image provides landscape and visual context only



Cumulative Wireline Drawing

Bhlaraidh Wind Farm Extension Section 36C: EIA Report  
Figure V3a 3.2b - Viewpoint 3: Meall Fuar-mhonaidh - Baseline Photo and Cumulative Wireline


	Proposed Varied Development Wind Turbine		Consented Wind Turbine	OS reference: 245699 E 822202 N	Camera: Sony A7RIII ILCE-7RM3	Horizontal field of view: 90° (cylindrical projection)
	Operational / Under Construction Wind Turbine		Application / Appeal Wind Turbine	Ground level: 697.3 m AOD	Lens: 50mm (Canon EF 50mm f/1.2)	Principal distance: 522 mm
				Direction of view: 350.9°	Camera height: 1.5m AGL	
				Nearest visible turbine: 5.3 km	Date and time: 03/04/2021 11:42	









Baseline Photograph

This image provides landscape and visual context only



Cumulative Wireline Drawing

Bhlaraidh Wind Farm Extension Section 36C: EIA Report  
Figure V3a 3.2c - Viewpoint 3: Meall Fuar-mhonaidh - Baseline Photo and Cumulative Wireline

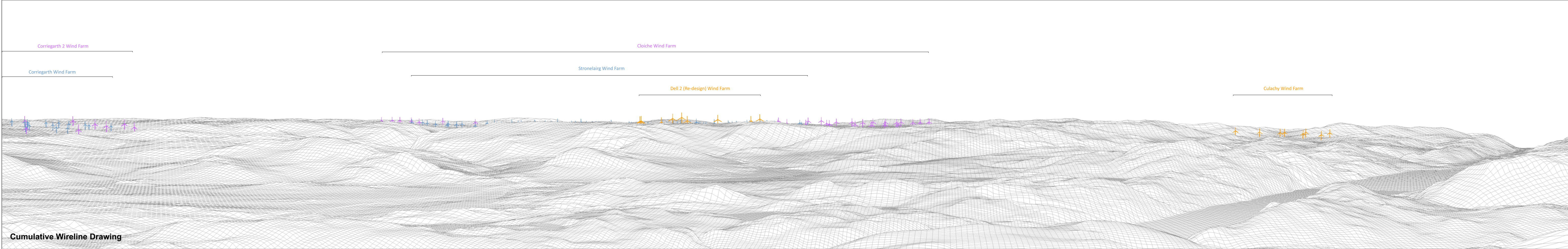
	Proposed Varied Development Wind Turbine		Consented Wind Turbine	OS reference: 245699 E 822202 N	Camera: Sony A7RIII ILCE-7RM3	Horizontal field of view: 90° (cylindrical projection)
	Operational / Under Construction Wind Turbine		Application / Appeal Wind Turbine	Ground level: 697.3 m AOD	Lens: 50mm (Canon EF 50mm f/1.2)	Principal distance: 522 mm
				Direction of view: 80.9°	Camera height: 1.5m AGL	
				Nearest visible turbine: 5.3 km	Date and time: 03/04/2021 11:42	









Baseline Photograph

This image provides landscape and visual context only



Cumulative Wireline Drawing

Bhlaraidh Wind Farm Extension Section 36C: EIA Report  
Figure V3a 3.2d - Viewpoint 3: Meall Fuar-mhonaidh - Baseline Photo and Cumulative Wireline

	Proposed Varied Development Wind Turbine		Consented Wind Turbine	OS reference: 245699 E 822202 N	Camera: Sony A7RIII ILCE-7RM3	Horizontal field of view: 90° (cylindrical projection)
	Operational / Under Construction Wind Turbine		Application / Appeal Wind Turbine	Ground level: 697.3 m AOD	Lens: 50mm (Canon EF 50mm f/1.2)	Principal distance: 522 mm
				Direction of view: 170.9°	Camera height: 1.5m AGL	
				Nearest visible turbine: 5.3 km	Date and time: 03/04/2021 11:42	