









Baseline Photograph

This image provides landscape and visual context only



Cumulative Wireline Drawing

Achany Extension Wind Farm Section 36C: EIA Report
Figure V3a-5.2b - Viewpoint 9: Achnairn Caravan and Camping Site Entrane - Baseline
Photo and Cumulative Wireline

	Proposed Varied Development Wind Turbine		Consented Wind Turbine		Scoping Wind Turbine	OS reference: 255793 E 912701 N	Camera: Canon EOS 6D	Horizontal field of view: 90° (cylindrical projection)
						Ground level: 144.8 m AOD	Lens: 50mm (Canon EF 50mm f/1.4)	Principal distance: 522 mm
						Direction of view: 338.8°	Camera height: 1.5m AGL	
	Operational / Under Construction Wind Turbine		Application / Appeal Wind Turbine			Nearest visible turbine: 9.6 km	Date and time: 23/09/2020 13:12	