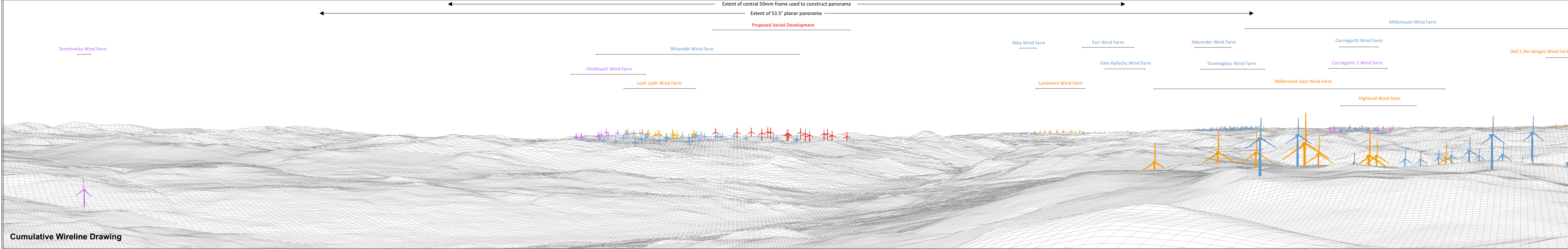




Baseline Photograph

This image provides landscape and visual context only



Cumulative Wireline Drawing


Bhlairaidh Wind Farm Extension Section 36C: EIA Report
Figure V3a 10.2a - Viewpoint 14: Meall Dubh - Baseline Photo and Cumulative Wireline

| | | | | | | |
|--|---|--|-----------------------------------|----------------------------------|----------------------------------|--|
| | Proposed Varied Development Wind Turbine | | Consented Wind Turbine | OS reference: 224543 E 807880 N | Camera: Sony A7RIII ILCE-7RM3 | Horizontal field of view: 90° (cylindrical projection) |
| | Operational / Under Construction Wind Turbine | | Application / Appeal Wind Turbine | Ground level: 788.1 m AOD | Lens: 50mm (Canon EF 50mm f/1.2) | Principal distance: 522 mm |
| | | | | Direction of view: 47.9° | Camera height: 1.5m AGL | |
| | | | | Nearest visible turbine: 18.8 km | Date and time: 06/09/2020 16:52 | |



Baseline Photograph

This image provides landscape and visual context only




Bhlaraidh Wind Farm Extension Section 36C: EIA Report
Figure V3a 10.2b - Viewpoint 14: Meall Dubh - Baseline Photo and Cumulative Wireline

| | | | | | | | | | |
|--|---|--|-----------------------------------|--------------------------|-------------------|----------------|----------------------------|---------------------------|------------------------------|
| | Proposed Varied Development Wind Turbine | | Consented Wind Turbine | OS reference: | 224543 E 807880 N | Camera: | Sony A7RIII ILCE-7RM3 | Horizontal field of view: | 90° (cylindrical projection) |
| | Operational / Under Construction Wind Turbine | | Application / Appeal Wind Turbine | Ground level: | 788.1 m AOD | Lens: | 50mm (Canon EF 50mm f/1.2) | Principal distance: | 522 mm |
| | | | | Direction of view: | 137.9° | Camera height: | 1.5m AGL | | |
| | | | | Nearest visible turbine: | 18.8 km | Date and time: | 06/09/2020 16:52 | | |







Baseline Photograph

This image provides landscape and visual context only



Cumulative Wireline Drawing


Bhlaraidh Wind Farm Extension Section 36C: EIA Report
Figure V3a 10.2c - Viewpoint 14: Meall Dubh - Baseline Photo and Cumulative Wireline

| | | | | | | | | | |
|---|---|---|-----------------------------------|--------------------------|-------------------|----------------|----------------------------|---------------------------|------------------------------|
|  | Proposed Varied Development Wind Turbine |  | Consented Wind Turbine | OS reference: | 224543 E 807880 N | Camera: | Sony A7RIII ILCE-7RM3 | Horizontal field of view: | 90° (cylindrical projection) |
|  | Operational / Under Construction Wind Turbine |  | Application / Appeal Wind Turbine | Ground level: | 788.1 m AOD | Lens: | 50mm (Canon EF 50mm f/1.2) | Principal distance: | 522 mm |
| | | | | Direction of view: | 227.9° | Camera height: | 1.5m AGL | | |
| | | | | Nearest visible turbine: | 18.8 km | Date and time: | 06/09/2020 16:52 | | |







Baseline Photograph

This image provides landscape and visual context only



Cumulative Wireline Drawing

Bhlaraidh Wind Farm Extension Section 36C: EIA Report
Figure V3a 10.2d - Viewpoint 14: Meall Dubh - Baseline Photo and Cumulative Wireline

| | | | | | | |
|---|---|---|-----------------------------------|----------------------------------|----------------------------------|--|
|  | Proposed Varied Development Wind Turbine |  | Consented Wind Turbine | OS reference: 224543 E 807880 N | Camera: Sony A7RIII ILCE-7RM3 | Horizontal field of view: 90° (cylindrical projection) |
|  | Operational / Under Construction Wind Turbine |  | Application / Appeal Wind Turbine | Ground level: 788.1 m AOD | Lens: 50mm (Canon EF 50mm f/1.2) | Principal distance: 522 mm |
| | | | | Direction of view: 317.9° | Camera height: 1.5m AGL | |
| | | | | Nearest visible turbine: 18.8 km | Date and time: 06/09/2020 16:52 | |