






Cloiche Wind Farm EIA
Figure 7.9.8.1.1 - Viewpoint 8: Carn Dearg (Monadhliath)

	Proposed Development Wind Turbine		Consented Wind Turbine	OS reference: 263545 E 802427 N	Camera: Canon EOS 5D Mk II	Horizontal field of view: 90° (cylindrical projection)
	Operational / Under Construction Wind Turbine		Application / Appeal Wind Turbine	Ground level: 942.2 m AOD	Lens: 50mm (Canon EF 50mm f/1.4)	Principal distance: 522 mm
				Direction of view: 272.67°	Camera height: 1.5m AGL	
				Nearest visible turbine: 6.2 km	Date and time: 28/06/2019 12:56	







Baseline Photograph

This image provides landscape and visual context only



Cumulative Wireline Drawing

Cloiche Wind Farm EIA
Figure 7.9.8.1.2 - Viewpoint 8: Carn Dearg (Monadhliath)

	Proposed Development Wind Turbine		Consented Wind Turbine	OS reference: 263545 E 802427 N	Camera: Canon EOS 5D Mk II	Horizontal field of view: 90° (cylindrical projection)
	Operational / Under Construction Wind Turbine		Application / Appeal Wind Turbine	Ground level: 942.2 m AOD	Lens: 50mm (Canon EF 50mm f/1.4)	Principal distance: 522 mm
				Direction of view: 2.67°	Camera height: 1.5m AGL	
				Nearest visible turbine: 6.2 km	Date and time: 28/06/2019 12:56	