
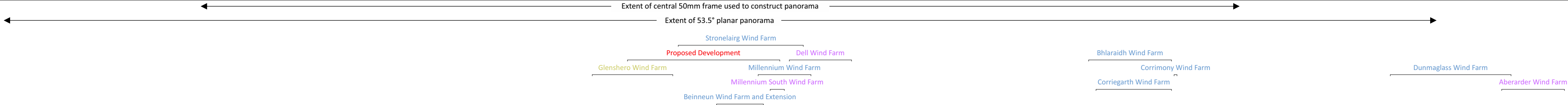




Baseline Photograph

This image provides landscape and visual context only



Cumulative Wireline Drawing

Cloiche Wind Farm EIA  
Figure 7.9.10.1.1 - Viewpoint 10: Braeriach


	Proposed Development Wind Turbine		Consented Wind Turbine	OS reference: 295300 E 799906 N	Camera: Canon EOS 5D Mk II	Horizontal field of view: 90° (cylindrical projection)
	Operational / Under Construction Wind Turbine		Application / Appeal Wind Turbine	Ground level: 1291.4 m AOD	Lens: 50mm (Canon EF 50mm f/1.4)	Principal distance: 522 mm
				Direction of view: 274.05°	Camera height: 1.5m AGL	
				Nearest visible turbine: 38.1 km	Date and time: 08/07/2019 11:35	









Baseline Photograph

This image provides landscape and visual context only



Cumulative Wireline Drawing

Cloiche Wind Farm EIA  
Figure 7.9.10.1.2 - Viewpoint 10: Braeriach

	Proposed Development Wind Turbine		Consented Wind Turbine	OS reference: 295300 E 799906 N	Camera: Canon EOS 5D Mk II	Horizontal field of view: 90° (cylindrical projection)
	Operational / Under Construction Wind Turbine		Application / Appeal Wind Turbine	Ground level: 1291.4 m AOD	Lens: 50mm (Canon EF 50mm f/1.4)	Principal distance: 522 mm
				Direction of view: 04.05°	Camera height: 1.5m AGL	
				Nearest visible turbine: 38.1 km	Date and time: 08/07/2019 11:35	