




FIGURE V3b-1.2 - VP1: Track to Loch Liath (Photomontage)

OS reference: 235061 E 818397 N Nearest visible turbine: 4.1km Ground level: 339.1m AOD Direction of view: 56.6°
Camera: Sony A7RIII ILCE-7RM3 Focal length: 50mm vertical (27°) x 28mm horizontal (65.5°) Camera height: 1.5m Date: 11/09/2020 Time: 15:16

The images contained on this page and the following are not representative of scale and distance from the actual viewpoint and shows the wind farm development in its wider landscape context only.



Existing View

Terrain model Turbines numbered in red would feature aviation warning lights.  Proposed Varied Development Wind Turbine  Operational Development Wind Turbine OS reference: 235061 E 818397 N Nearest visible turbine: 4.1km Ground level: 339.1m AOD Direction of view: 56.6°
 Camera: Sony A7RIII ILCE-7RM3 Focal length: 50mm vertical (27°) x 28mm horizontal (65.5°) Camera height: 1.5m Date: 11/09/2020 Time: 15:16

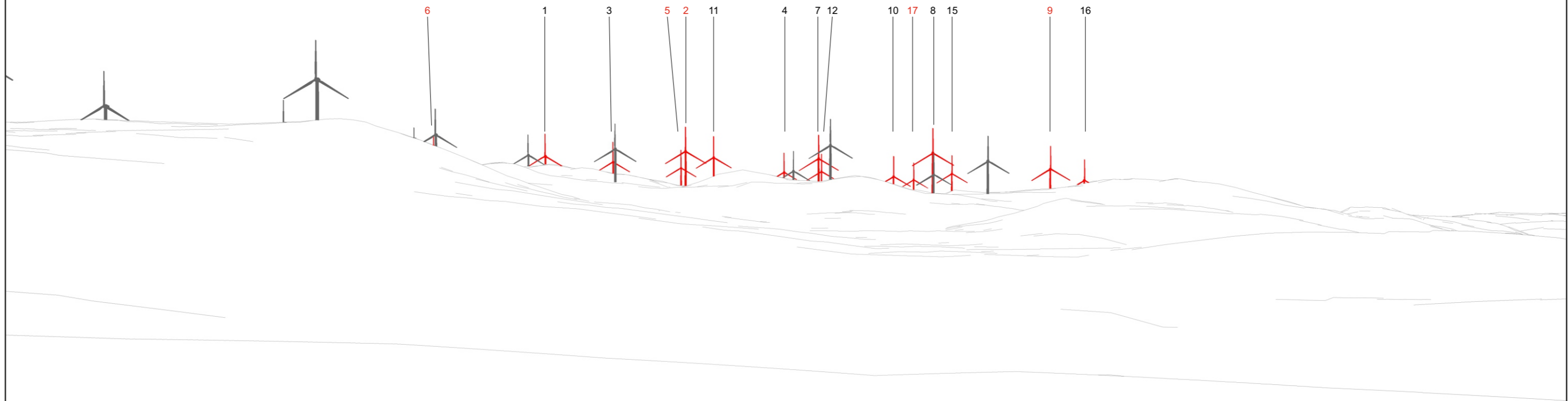


FIGURE V3b-1.3a - VP1: Track to Loch Liath (Existing View and Terrain Model - Proposed Varied Development Wireline)



Existing View




FIGURE V3b-1.3b - VP1: Track to Loch Liath (Existing View and Terrain Model - Consented Development Wireline)