









Baseline Photograph

This image provides landscape and visual context only



Cumulative Wireline Drawing

Achany Extension Wind Farm Section 36C: EIA Report
Figure V3a-15.2b - Viewpoint 21: Meall an Aonaich - Baseline Photo
and Cumulative Wireline

	Proposed Varied Development Wind Turbine		Consented Wind Turbine		Scoping Wind Turbine	OS reference: 233603 E 916417 N	Camera: Sony ILCE-7RM3	Horizontal field of view: 90° (cylindrical projection)
	Operational / Under Construction Wind Turbine		Application / Appeal Wind Turbine			Ground level: 713.2 m AOD	Lens: 50mm (Sony DT50mm f/1.2))	Principal distance: 522 mm
						Direction of view: 119.3°	Camera height: 1.5m AGL	
						Nearest visible turbine: 12.2 km	Date and time: 24/04/2021 17:33	