




Bhlaraidh Wind Farm Extension Section 36C: EIA Report
Figure 7.4a - Cultural Heritage Viewpoint 2 - Comparative Wireline from Loch Ness towards SM90309/PiC323 Urquhart Castle (EIAR Site 25)
- Proposed Varied Development


** Water level, based on Terrain 5 Digital Terrain Model data. The viewer's eye level is modelled at 6m above water level, estimated to illustrate upper deck views from the 'Jacobite Warrior' boat.*


	Proposed Varied Development Wind Turbine	OS reference: 255580 E 831004 N	Horizontal field of view: 53.5° (planar projection)
	Operational Development Wind Turbine	Ground level: 15.26 m AOD*	Principal distance: 812.5 mm
		Direction of view: 238.92°	Paper size: 841 x 297 mm (half A1)
		Nearest visible turbine: 17.5 km	Correct printed image size: 820 x 260 mm



Bhlaraidh Wind Farm Extension Section 36C: EIA Report
Figure 7.4b - Cultural Heritage Viewpoint 2 - Comparative Wireline from Loch Ness towards SM90309/PiC323 Urquhart Castle (EIAR Site 25)
- Consented Development

** Water level, based on Terrain 5 Digital Terrain Model data. The viewer's eye level is modelled at 6m above water level, estimated to illustrate upper deck views from the 'Jacobite Warrior' boat.*

	Consented Development Wind Turbine	OS reference:	255580 E 831004 N	Horizontal field of view:	53.5° (planar projection)
		Ground level:	15.26 m AOD*	Principal distance:	812.5 mm
		Direction of view:	238.92°	Paper size:	841 x 297 mm (half A1)
		Nearest visible turbine:	17.5 km	Correct printed image size:	820 x 260 mm

 Operational Development Wind Turbine