




# KEY

-  Site Boundary
-  Study Area ( 1km )
-  Turbine Development Area

Scale 1:30,000 @ A3

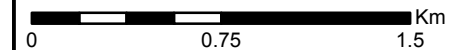


Figure 9.1

Hydrological and Hydrogeological  
Study Area

Bhlaraidh Wind Farm Extension  
EIA Report

