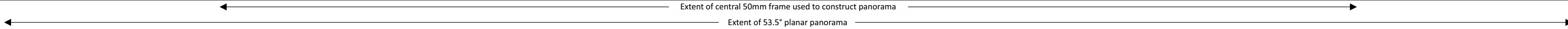





Baseline Photograph

This image provides landscape and visual context only







Proposed Development



Cumulative Wireline Drawing

Cloiche Wind Farm EIA
Figure 7.9.14.1 - Viewpoint 14: A87, Loch Garry

	Proposed Development Wind Turbine		Consented Wind Turbine	OS reference: 221165 E 802845 N	Camera: Canon EOS 5D Mk II	Horizontal field of view: 90° (cylindrical projection)
	Operational / Under Construction Wind Turbine		Application / Appeal Wind Turbine	Ground level: 240.27 m AOD	Lens: 50mm (Canon EF 50mm f/1.4)	Principal distance: 522 mm
				Direction of view: 89.0°	Camera height: 1.5m AGL	
				Nearest visible turbine: 25.0 km	Date and time: 26/06/2019 14:01	