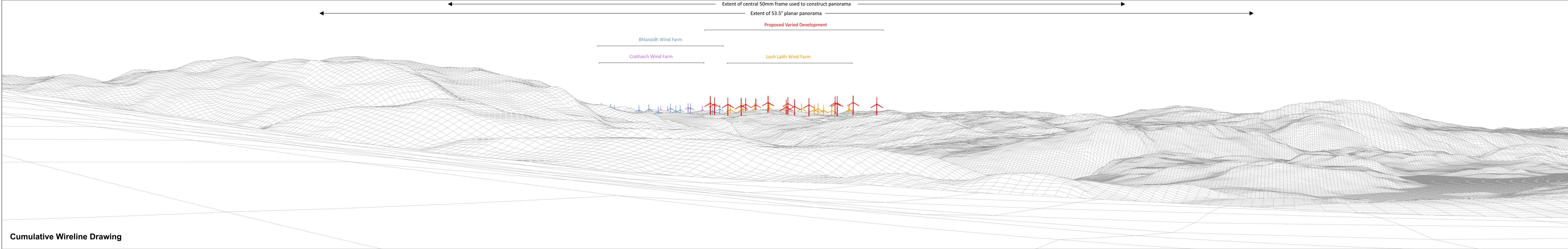








Baseline Photograph

This image provides landscape and visual context only



Cumulative Wireline Drawing


Bhlaraidh Wind Farm Extension Section 36C: EIA Report
Figure V3a 4.2a - Viewpoint 5: Suidhe Viewpoint, B862 - Baseline Photo and Cumulative Wireline

	Proposed Varied Development Wind Turbine		Consented Wind Turbine	OS reference: 244964 E 810542 N	Camera: Sony A7RIII ILCE-7RM3	Horizontal field of view: 90° (cylindrical projection)
	Operational / Under Construction Wind Turbine		Application / Appeal Wind Turbine	Ground level: 393.1 m AOD	Lens: 50mm (Canon EF 50mm f/1.2)	Principal distance: 522 mm
				Direction of view: 331.8°	Camera height: 1.5m AGL	
				Nearest visible turbine: 10.8 km	Date and time: 24/08/2020 14:08	







Baseline Photograph

This image provides landscape and visual context only



Cumulative Wireline Drawing

Bhlaraidh Wind Farm Extension Section 36C: EIA Report
Figure V3a 4.2b - Viewpoint 5: Suidhe Viewpoint, B862 - Baseline Photo and Cumulative Wireline

	Proposed Varied Development Wind Turbine		Consented Wind Turbine	OS reference: 244964 E 810542 N	Ground level: 393.1 m AOD	Direction of view: 61.8°	Nearest visible turbine: 10.8 km	Camera: Sony A7RIII ILCE-7RM3	Lens: 50mm (Canon EF 50mm f/1.2)	Horizontal field of view: 90° (cylindrical projection)	Principal distance: 522 mm
	Operational / Under Construction Wind Turbine		Application / Appeal Wind Turbine	Camera height: 1.5m AGL	Date and time: 24/08/2020 14:08						