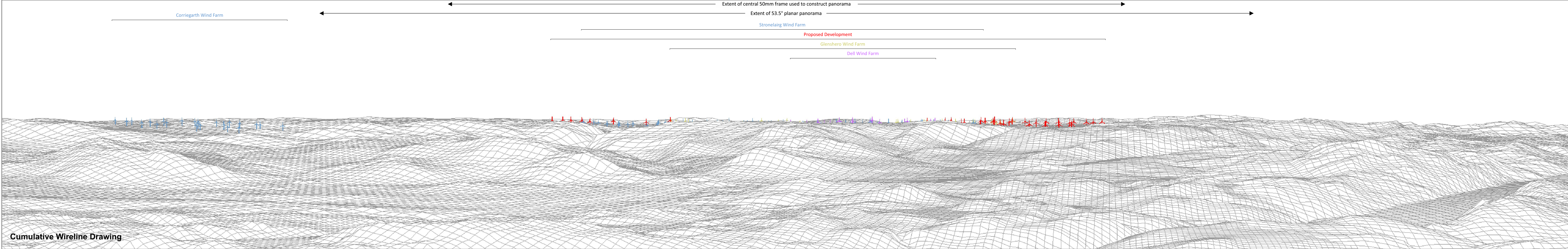








Baseline Photograph

This image provides landscape and visual context only



Cumulative Wireline Drawing


Cloiche Wind Farm EIA
Figure 7.9.3.1.1 - Viewpoint 3: Meall Fuar-mhonaidh

	Proposed Development Wind Turbine		Consented Wind Turbine	OS reference: 245889 E 822181 N	Camera: Canon EOS 5D Mk II	Horizontal field of view: 90° (cylindrical projection)
	Operational / Under Construction Wind Turbine		Application / Appeal Wind Turbine	Ground level: 689.5 m AOD	Lens: 50mm (Canon EF 50mm f/1.4)	Principal distance: 522 mm
				Direction of view: 161.56°	Camera height: 1.5m AGL	
				Nearest visible turbine: 17.3 km	Date and time: 20/09/2019 15:18	







Baseline Photograph

This image provides landscape and visual context only



Cumulative Wireline Drawing


Cloiche Wind Farm EIA
Figure 7.9.3.1.2 - Viewpoint 3: Meall Fuar-mhonaidh

	Proposed Development Wind Turbine		Consented Wind Turbine	OS reference: 245889 E 822181 N	Ground level: 689.5 m AOD	Direction of view: 251.56°	Nearest visible turbine: 17.3 km	Camera: Canon EOS 5D Mk II	Lens: 50mm (Canon EF 50mm f/1.4)	Camera height: 1.5m AGL	Date and time: 20/09/2019 15:18	Horizontal field of view: 90° (cylindrical projection)	Principal distance: 522 mm
	Operational / Under Construction Wind Turbine		Application / Appeal Wind Turbine										







Baseline Photograph

This image provides landscape and visual context only



Cumulative Wireline Drawing

Cloiche Wind Farm EIA
Figure 7.9.3.1.3 - Viewpoint 3: Meall Fuar-mhonaidh

	Proposed Development Wind Turbine		Consented Wind Turbine	OS reference: 245889 E 822181 N	Camera: Canon EOS 5D Mk II	Horizontal field of view: 90° (cylindrical projection)
	Operational / Under Construction Wind Turbine		Application / Appeal Wind Turbine	Ground level: 689.5 m AOD	Lens: 50mm (Canon EF 50mm f/1.4)	Principal distance: 522 mm
				Direction of view: 71.56°	Camera height: 1.5m AGL	
				Nearest visible turbine: 17.3 km	Date and time: 20/09/2019 15:18	