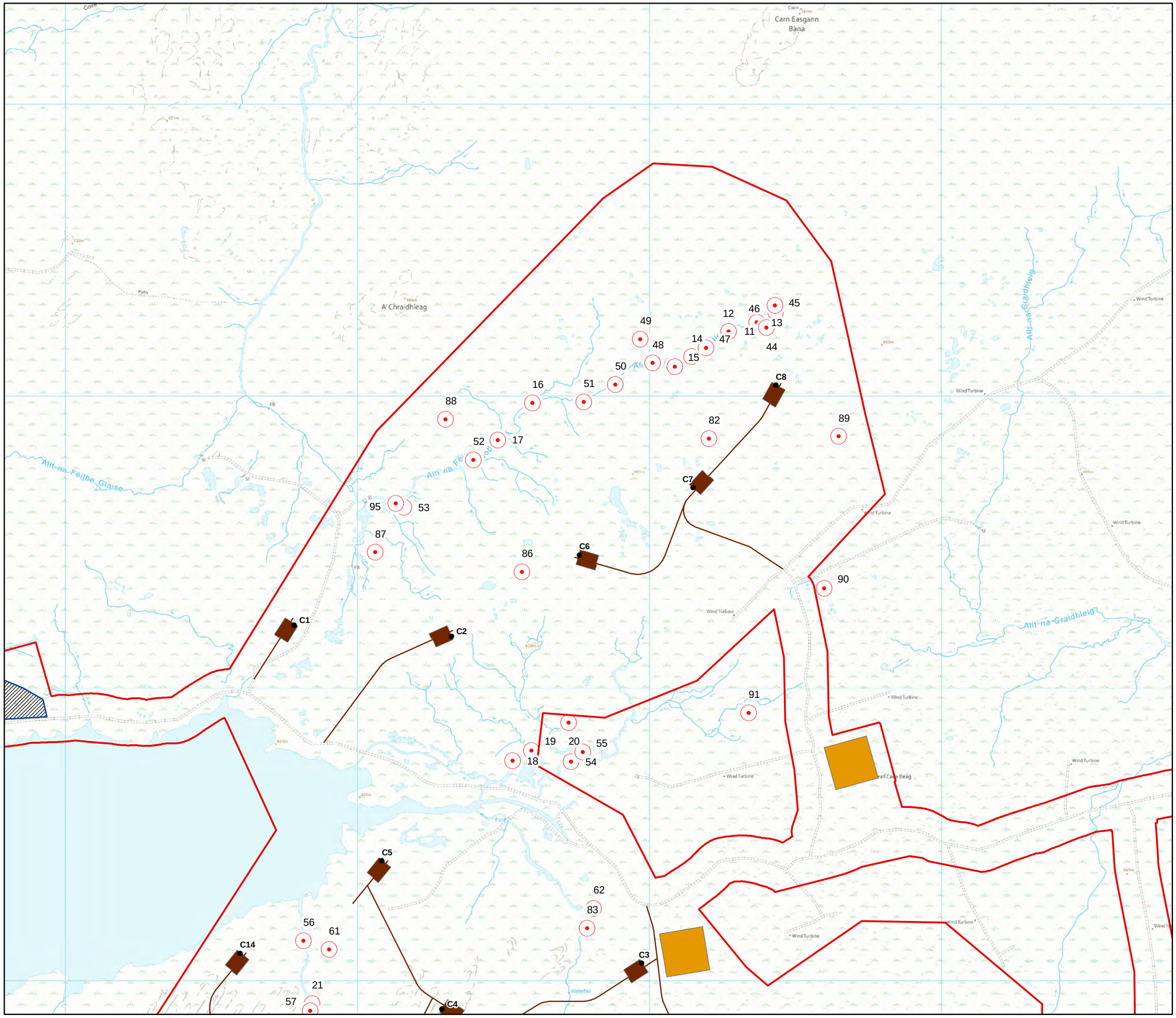

sse Renewables

RAMBOLL

Key

- Site Boundary
- Turbine
- Target Notes
- Track
- Borrow Pit
- Hardstanding
- Compound
- Batching Plant

0 100 200 300 400 500 m

Scale: 1:12,500 @ A3

N

Figure 8.3.1

Target Notes

Cloiche Wind Farm
EIA Report

© Crown copyright and database rights 2020 Ordnance Survey 0100031673

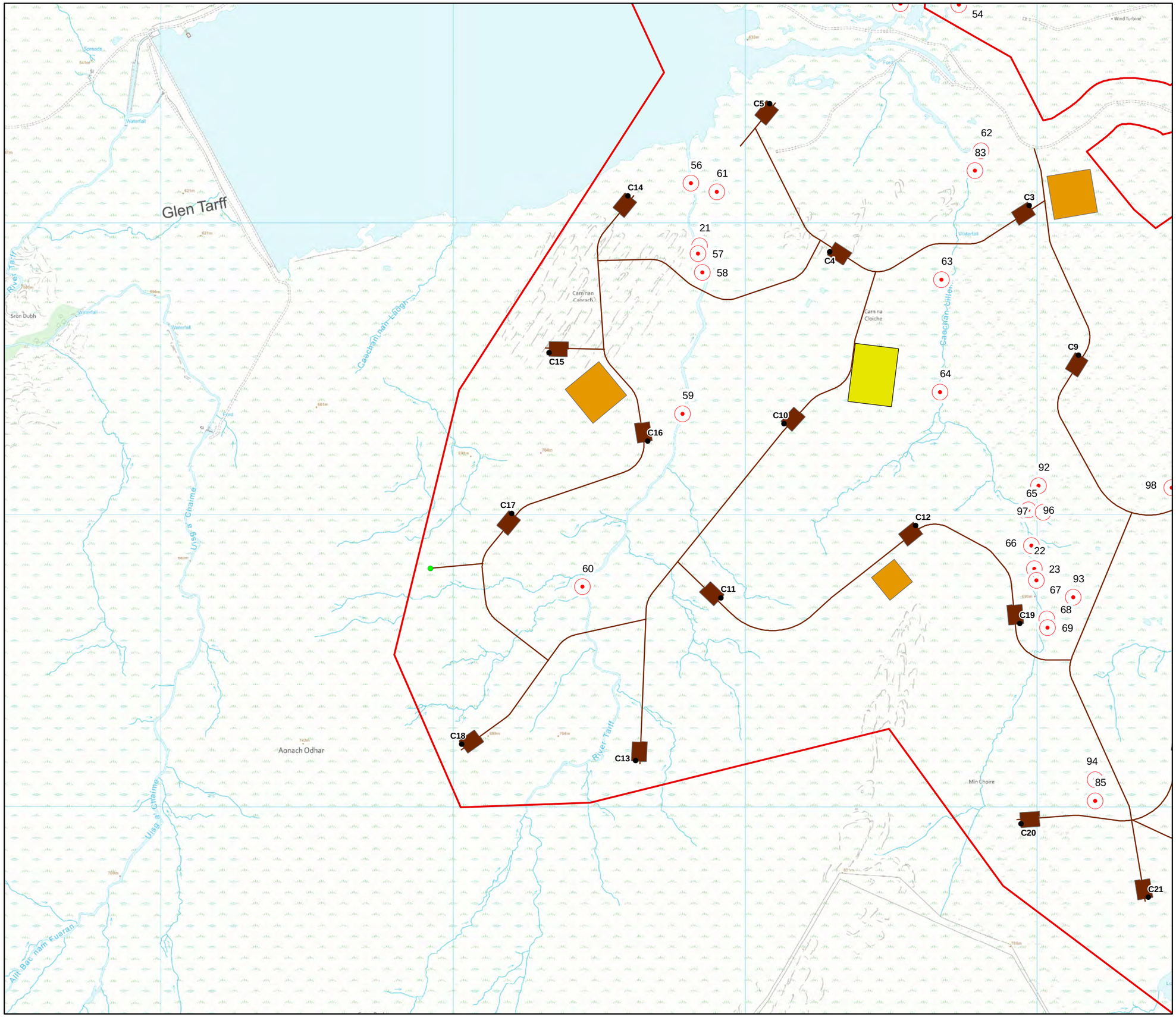

Key

- Site Boundary
- Turbine
- Target Notes
- LiDAR
- Track
- Borrow Pit
- Hardstanding
- Substation

0 100 200 300 400 500 m

Scale: 1:12,500 @ A3

N

Figure 8.3.2

Target Notes

Cloiche Wind Farm
EIA Report

© Crown copyright and database rights 2020 Ordnance Survey 0100031673

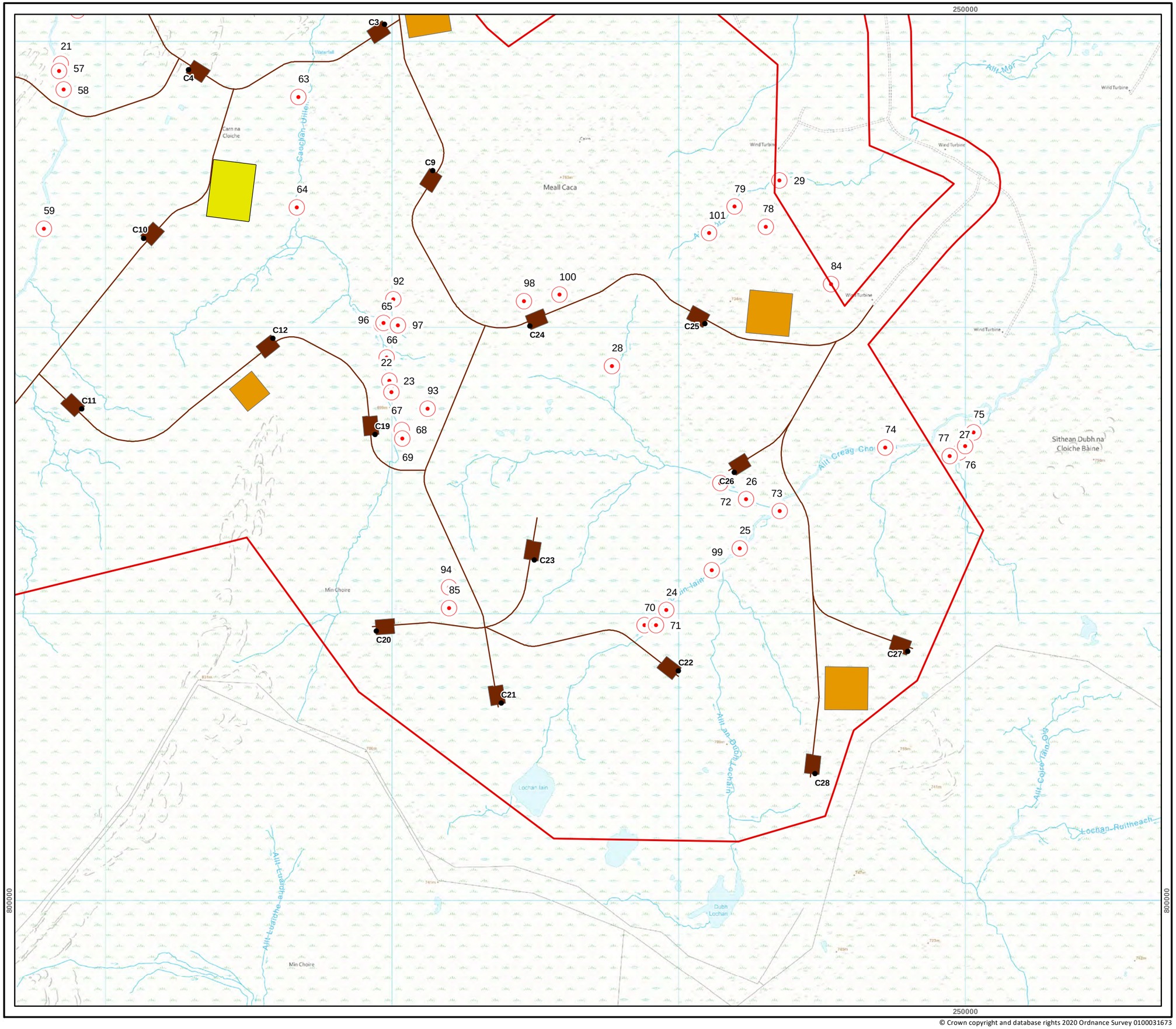

sse Renewables

RAMBOLL

Key

- Site Boundary
- Turbine
- Target Notes
- Track
- Borrow Pit
- Hardstanding
- Substation

0 100 200 300 400 500 m

Scale: 1:12,500 @ A3

N

Figure 8.3.3

Target Notes

Cloiche Wind Farm
EIA Report

© Crown copyright and database rights 2020 Ordnance Survey 0100031673

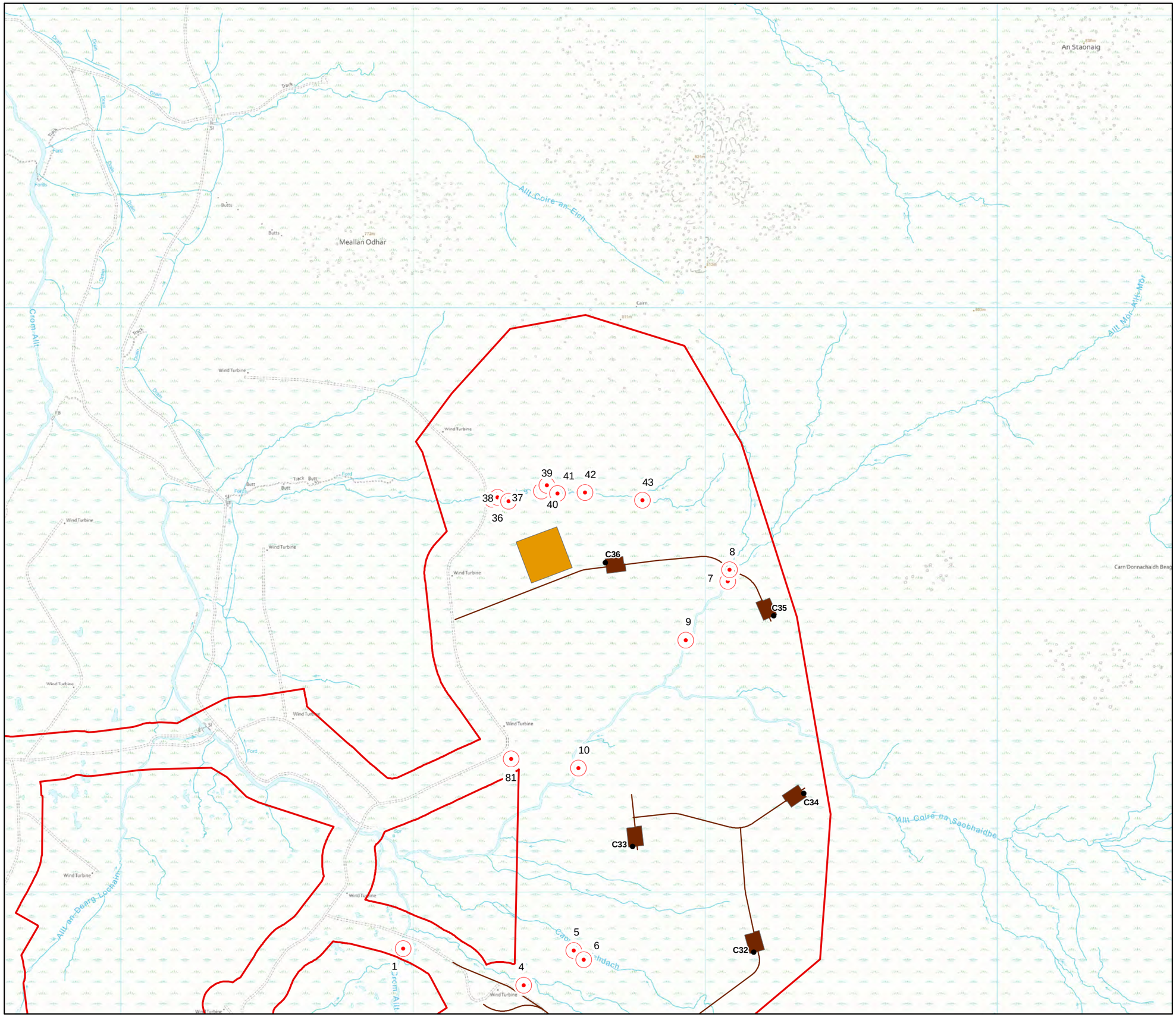

sse Renewables

RAMBOLL

Key

- Site Boundary
- Turbine
- Target Notes
- Track
- Borrow Pit
- Hardstanding

0 100 200 300 400 500 m

Scale: 1:12,500 @ A3

N

Figure 8.3.4

Target Notes

Cloiche Wind Farm
EIA Report

© Crown copyright and database rights 2020 Ordnance Survey 0100031673

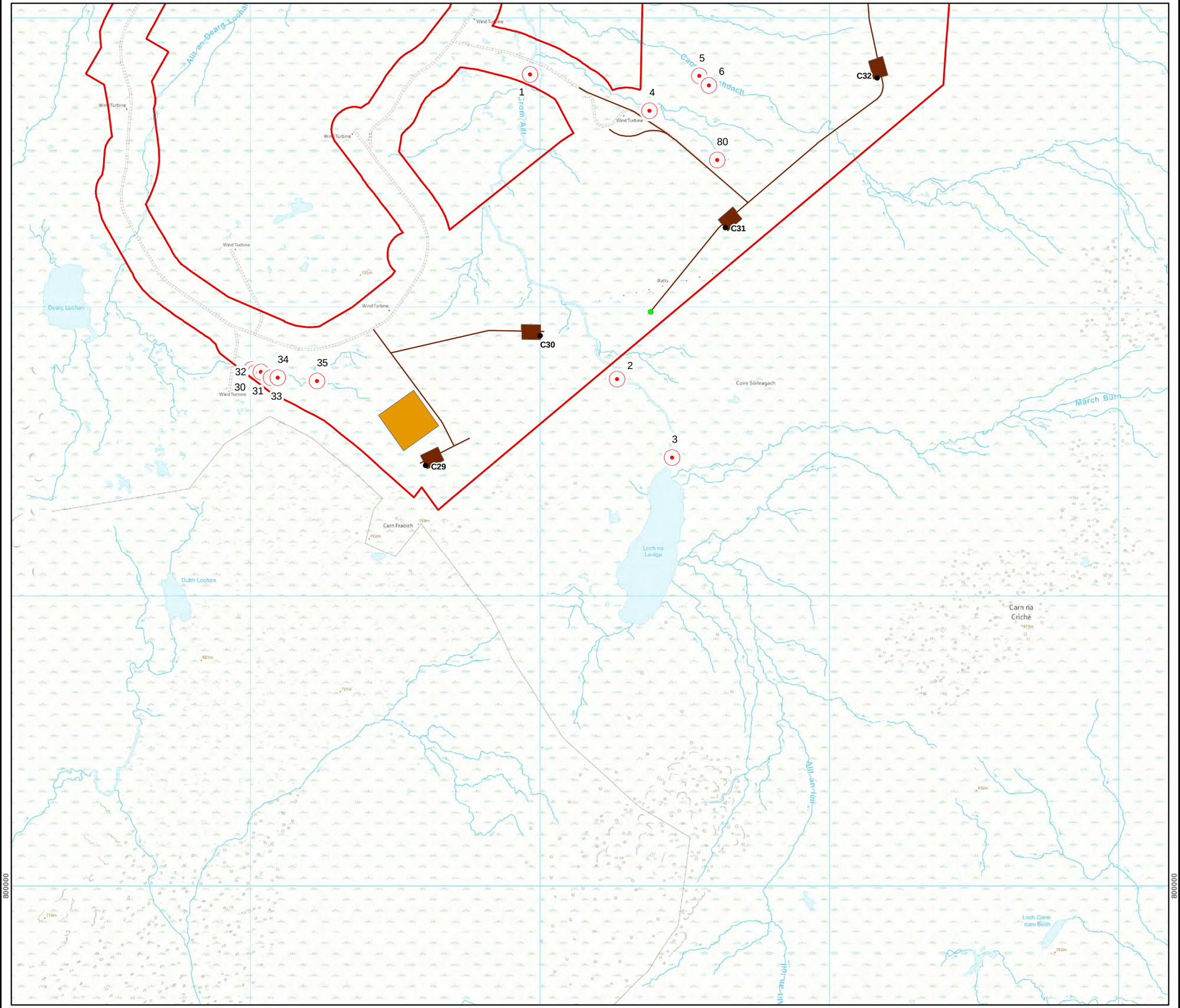

sse Renewables

RAMBOLL

Key

- Site Boundary
- Turbine
- Target Notes
- LiDAR
- Track
- Borrow Pit
- Hardstanding

0 100 200 300 400 500 m

Scale: 1:12,500 @ A3

N

Figure 8.3.5

Target Notes

Cloiche Wind Farm
EIA Report

© Crown copyright and database rights 2020 Ordnance Survey 0100031673