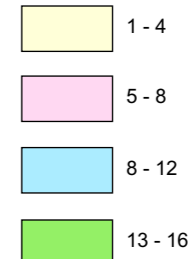


Key

- Proposed Turbine
- Cultural Heritage Viewpoint

No. of Theoretically Visible Turbines
Tip-150m, Hub- 87m, Blade- 126m




Scale 1:50,000 @ A3
0 0.5 1 1.5 2 2.5 km

Figure 13.3.1.1
Cultural Heritage Viewpoint from Tangy
Loch - Fortified Dwelling (Location 1)
Location Plan

Tangy IV Wind Farm
EIA Report

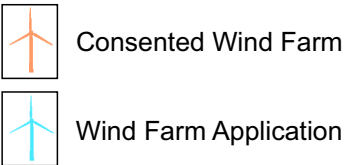
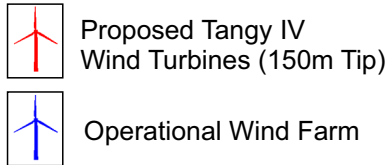


Baseline Photograph (from The ES 2014 Tangy III)



Cumulative Wireline Drawing

Tangy IV Wind Farm
Figure 13.3.1.2 - Cultural Heritage Viewpoint from Tangy Loch - Fortified Dwelling (Location 1)



Drawing No. - 117037-D-13.3.1.2
Revision - 1.0.0
Date - 15.08.2018

OS reference: 169785 E 627953 N
Ground level: 136.3 m AOD
Direction of view: 305.69°
Nearest existing turbine: 1.4 km
Nearest proposed turbine: 1.1 km


Camera:
Lens:
Camera height:
Date and time:

Canon EOS 5D Mk II
50mm (Canon EF 50mm f/8.0)
1.5m AGL
22/11/2014 10:51

Horizontal field of view:
Viewing distance:

90° (cylindrical projection)
522 mm





Tangy IV Wind Farm
Figure 13.3.1.3 - Cultural Heritage Viewpoint from Tangy Loch - Fortified Dwelling (Location 1)

Drawing No. - 117037-D-13.3.1.3	OS reference:	169785 E 627953 N	Horizontal field of view:	53.5° (planar projection)
Revision - 1.0.0	Ground level:	136.3 m AOD	Viewing distance:	812.5 mm
Date - 15.08.2018	Direction of view:	305.69°		
	Nearest proposed turbine:	1.1 km		





Photomontage

View flat at a comfortable arm's length

Tangy IV Wind Farm
Figure 13.3.1.4 - Cultural Heritage Photomontage from Tangy Loch - Fortified Dwelling (Location 1)

Drawing No. - 117037-D-13.3.1.4	OS reference:	169785 E 627953 N	Camera:	Canon EOS 5D Mk II	Horizontal field of view:	53.5° (planar projection)
Revision - 1.0.0	Ground level:	136.3 m AOD	Lens:	50mm (Canon EF 50mm f/8.0)	Viewing distance:	812.5 mm
Date - 15.08.2018	Direction of view:	305.69°	Camera height:	1.5m AGL		
	Nearest proposed turbine:	1.1 km	Date and time:	22/11/2014 10:51		

