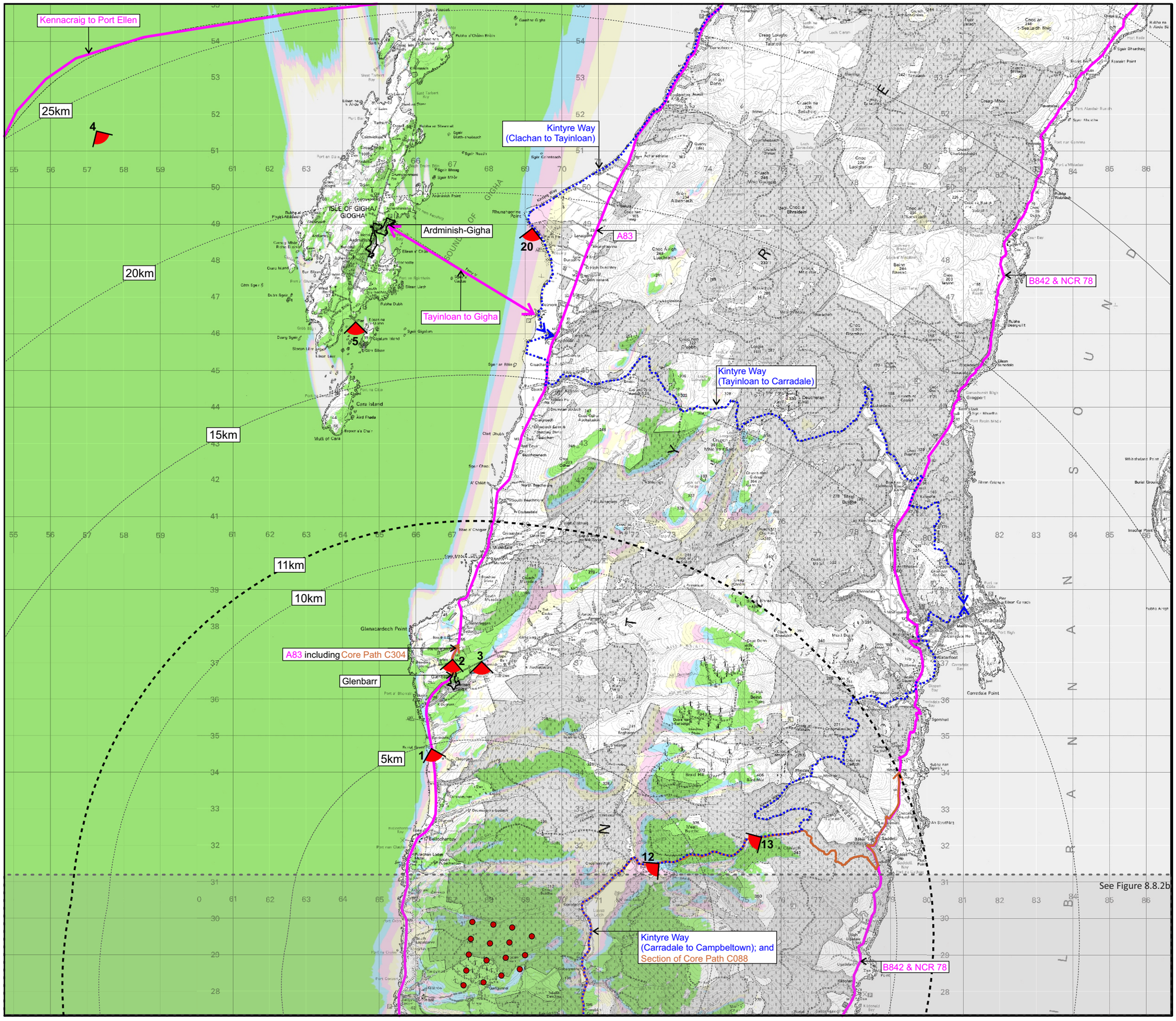

sse

ash

Key Map

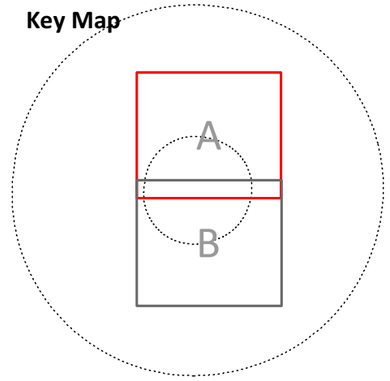

Key

- 11km Study Area
- 5km Distance Radii
- Proposed Turbine
- Receptors at Viewpoints
- Receptors on Routes (Roads/Ferries)
- Receptors on Routes (Kintyre Way)
- Receptors on Routes (Corepaths)
- Receptors in Settlements

No. of Turbines Theoretically Visible
Tip-150m, Hub- 87m, Blade- 126m

- 1 - 4
- 5 - 8
- 8 - 12
- 13 - 16

Scale 1:100,000 @ A3

0 2.5 5 Km

N

Figure 8.8.1

Detailed Visual Receptor Locations (Sheet 1 of 2)

Tangy IV Wind Farm

EIA Report

Drawing Reference: 117037-D-LV8.8.1-1.0.0 **Date:** 22.08.18

© Crown copyright and database rights 2018 Ordnance Survey 0100031673

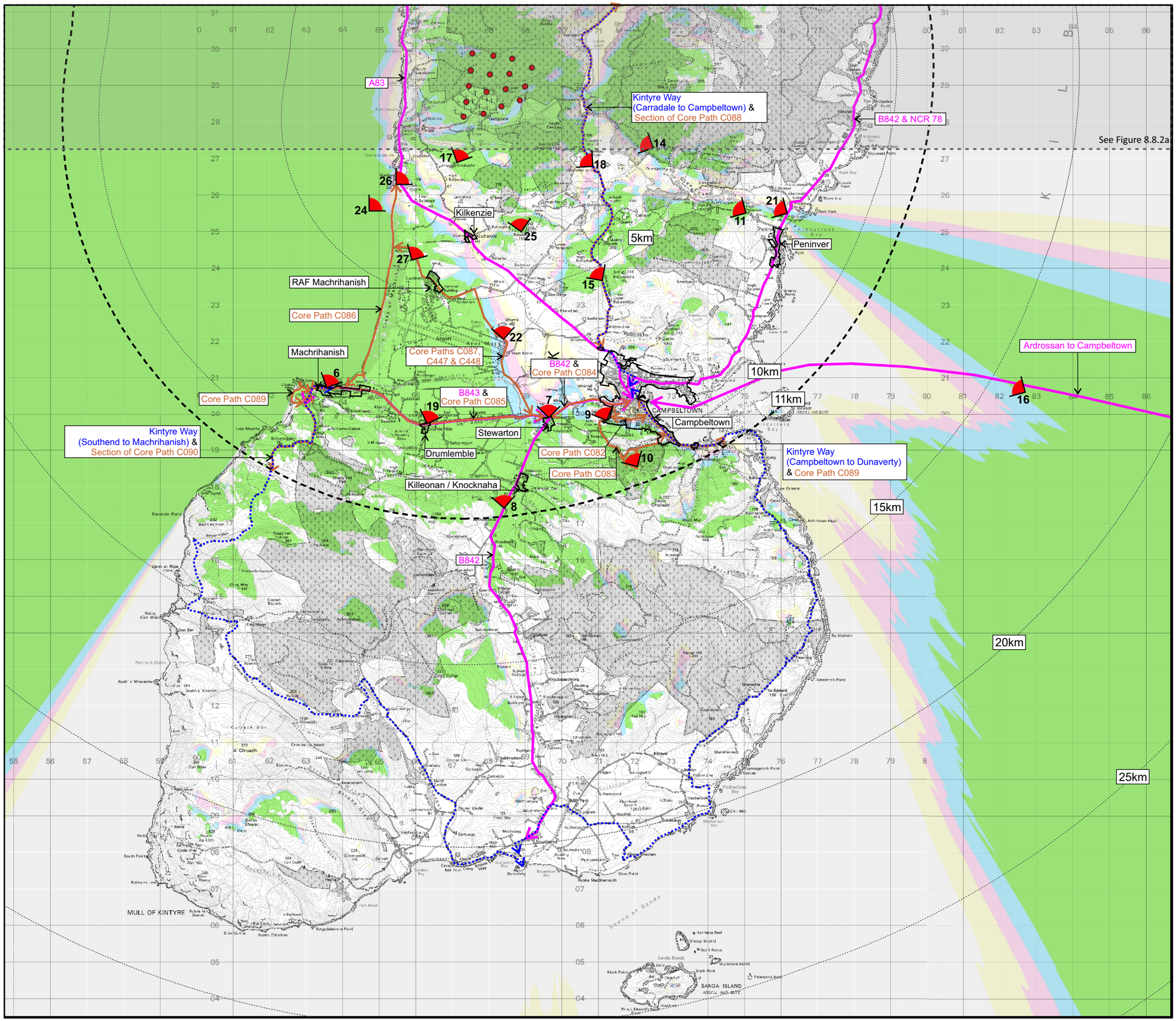

sse

ash

Key Map

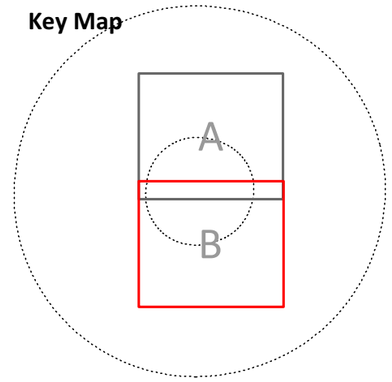

Key

- 11km Study Area
- 5km Distance Radii
- Proposed Turbine
- Receptors at Viewpoints
- Receptors on Routes (Roads/Ferries)
- Receptors on Routes (Kintyre Way)
- Receptors on Routes (Corepaths)
- Receptors in Settlements

No. of Turbines Theoretically Visible
Tip-150m, Hub- 87m, Blade- 126m

- 1 - 4
- 5 - 8
- 8 - 12
- 13 - 16

Scale 1:100,000 @ A3

0 2.5 5 Km

N

Figure 8.8.2
Detailed Visual Receptor Locations
(Sheet 2 of 2)

Tangy IV Wind Farm
EIA Report

Drawing Reference: 117037-D-LV8.8.2-1.0.0 **Date:** 22.08.18

© Crown copyright and database rights 2018 Ordnance Survey 0100031673