









Baseline Photograph

This image provides landscape and visual context only



Cumulative Wireline Drawing

Achany Extension Wind Farm Section 36C: EIA Report
Figure V3a-6.2b - Viewpoint 10: Ben More Assynt
- Baseline Photo and Cumulative Wireline

	Proposed Varied Development Wind Turbine		Consented Wind Turbine		Scoping Wind Turbine	OS reference: Ground level: Direction of view: Nearest visible turbine:	231833 E 920148 N 996.8 m AOD 37.0° 15.7 km	Camera: Lens: Camera height: Date and time:	Sony ILCE-7RM3 50mm (Sony DT50mm f/1.2)) 1.5m AGL 02/10/2020 17:37	Horizontal field of view: Principal distance:	90° (cylindrical projection) 522 mm
	Operational / Under Construction Wind Turbine		Application / Appeal Wind Turbine								