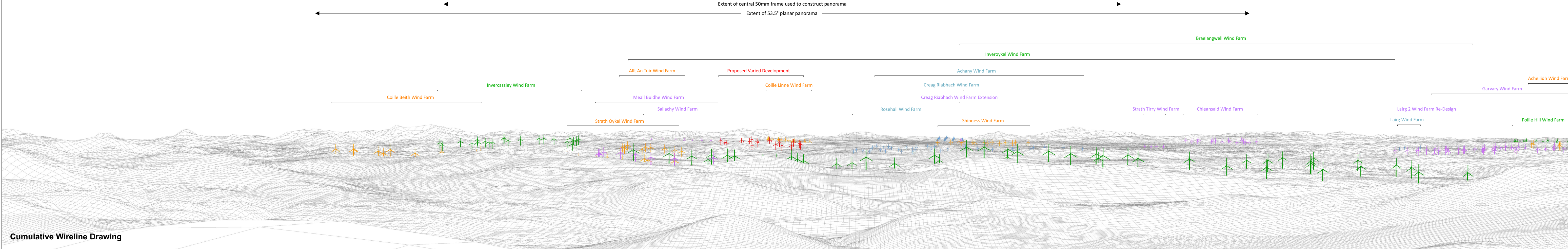









Baseline Photograph

This image provides landscape and visual context only



Cumulative Wireline Drawing

Achany Extension Wind Farm Section 36C: EIA Report
Figure V3a-12.2a - Viewpoint 18: Carn Chuinneag - Baseline Photo and Cumulative Wireline

	Proposed Varied Development Wind Turbine		Consented Wind Turbine		Scoping Wind Turbine	OS reference: 248364 E 883320 N	Ground level: 834.8 m AOD	Direction of view: 356.0°	Nearest visible turbine: 23.4 km	Camera: Sony ILCE-7RM3	Lens: 50mm (Sony DT50mm f/1.2)	Camera height: 1.5m AGL	Date and time: 24/09/2020 13:07	Horizontal field of view: 90° (cylindrical projection)	Principal distance: 522 mm
	Operational / Under Construction Wind Turbine		Application / Appeal Wind Turbine												