







#### Key

-  Site Boundary
-  Access Track
-  Existing Access Track
-  Borrow Pit

Scale 1:10,000 @ A3

0 0.25 0.5 Km



**Figure 1.3b**  
**Proposed Varied Development**  
**Layout Plan**

**Achany Extension Wind Farm**  
**S36C Varied Development EIA Report**

