

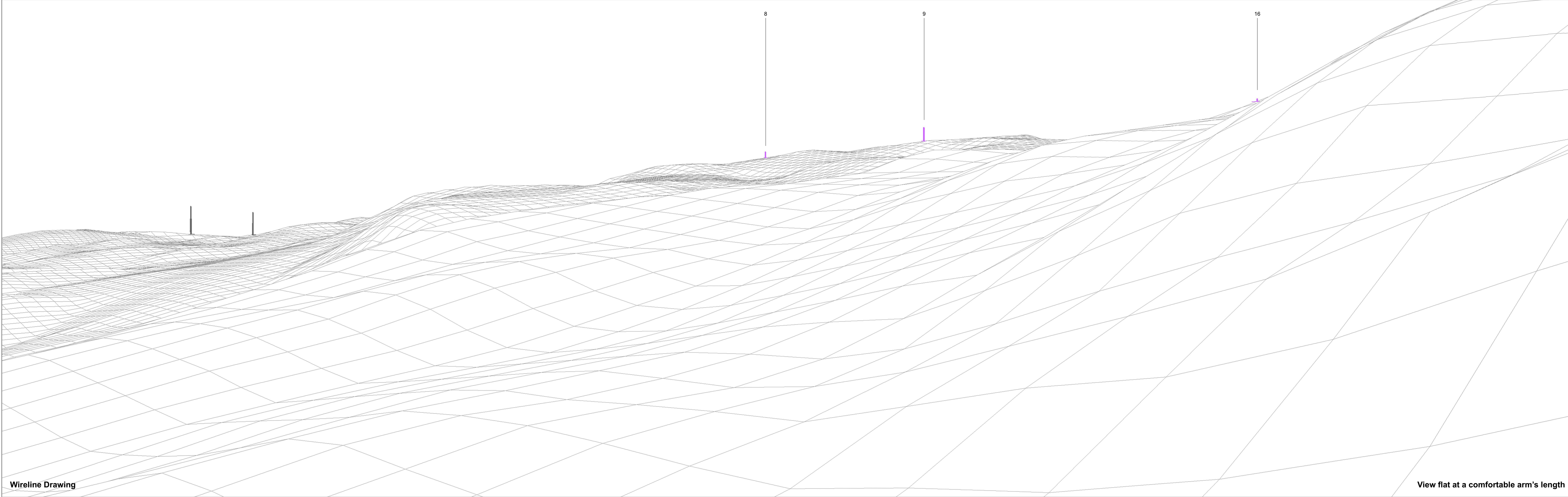


Bhlaraidh Wind Farm Extension Section 36C: EIA Report
Figure 7.2a - Cultural Heritage Viewpoint 1 - Comparative Wireline from SM4567 'Levishie Cottage, fort and earthwork 1050m NE of' (EIAR Site 2)
- Proposed Varied Development



	Proposed Varied Development Wind Turbine	OS reference: 240881 E 818488 N	Horizontal field of view: 53.5° (planar projection)
		Ground level: 304.61 m AOD	Principal distance: 812.5 mm
		Direction of view: 311.00°	Paper size: 841 x 297 mm (half A1)
		Nearest visible turbine: 1.9 km	Correct printed image size: 820 x 260 mm
	Operational Development Wind Turbine		



Wireline Drawing

View flat at a comfortable arm's length

Bhlaraidh Wind Farm Extension Section 36C: EIA Report
Figure 7.2b - Cultural Heritage Viewpoint 1 - Comparative Wireline from SM4567 'Levishie Cottage, fort and earthwork 1050m NE of' (EIAR Site 2)
- Consented Development

	Consented Development Wind Turbine	OS reference: Ground level: Direction of view: Nearest visible turbine:	240881 E 818488 N 304.61 m AOD 311.00° 1.9 km	Horizontal field of view: Principal distance: Paper size: Correct printed image size:	53.5° (planar projection) 812.5 mm 841 x 297 mm (half A1) 820 x 260 mm
	Operational Development Wind Turbine				