






Achany Extension Wind Farm Section 36C: EIA Report
Figure V3a-4.2a - Viewpoint 6: Rosehall - Baseline Photo and Cumulative Wireline

	Proposed Varied Development Wind Turbine		Consented Wind Turbine		Scoping Wind Turbine	OS reference: 247028 E 902032 N	Ground level: 16.6 m AOD	Camera: Sony ILCE-7RM3	Horizontal field of view: 90° (cylindrical projection)
	Operational / Under Construction Wind Turbine		Application / Appeal Wind Turbine			Direction of view: 355.5°	Nearest visible turbine: 4.7 km	Lens: 50mm (Sony DT50mm f/1.2)	Principal distance: 522 mm
						Camera height: 1.5m AGL		Date and time: 02/10/2020 13:56	