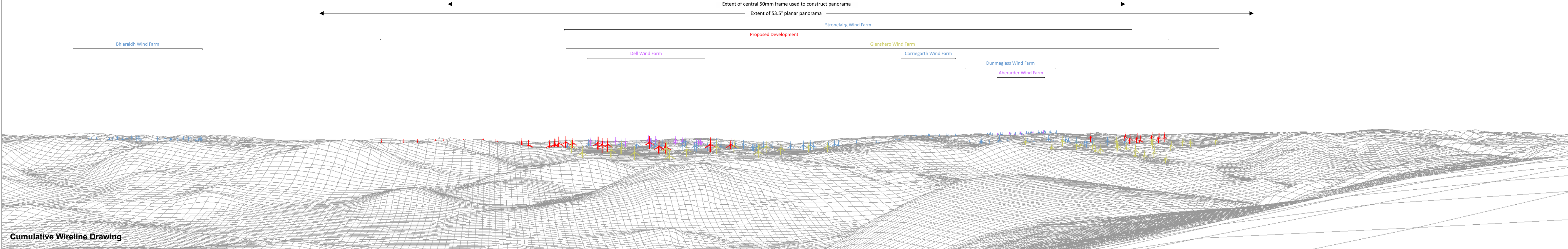








Baseline Photograph


This image provides landscape and visual context only







Cumulative Wireline Drawing

Cloiche Wind Farm EIA
Figure 7.9.11.1.1 - Viewpoint 11: Carn Liath

	Proposed Development Wind Turbine		Consented Wind Turbine	OS reference: 247216 E 790352 N	Camera: Canon EOS 5D Mk II	Horizontal field of view: 90° (cylindrical projection)
	Operational / Under Construction Wind Turbine		Application / Appeal Wind Turbine	Ground level: 1000.8 m AOD	Lens: 50mm (Canon EF 50mm f/1.4)	Principal distance: 522 mm
				Direction of view: 17.00°	Camera height: 1.5m AGL	
				Nearest visible turbine: 10.3 km	Date and time: 22/06/2019 09:56	



Cloiche Wind Farm EIA
Figure 7.9.11.1.2 - Viewpoint 11: Carn Liath

	Proposed Development Wind Turbine		Consented Wind Turbine	OS reference: 247216 E 790352 N	Camera: Canon EOS 5D Mk II	Horizontal field of view: 90° (cylindrical projection)
	Operational / Under Construction Wind Turbine		Application / Appeal Wind Turbine	Ground level: 1000.8 m AOD	Lens: 50mm (Canon EF 50mm f/1.4)	Principal distance: 522 mm
				Direction of view: 287.00°	Camera height: 1.5m AGL	
				Nearest visible turbine: 10.3 km	Date and time: 22/06/2019 09:56	

Drawing No. - 118025-D-LVIA-7.9.11.1.2-1.0.0 Date - 03.04.2020