





Cloiche Wind Farm EIA
 Figure 7.9.16.1 - Viewpoint 16: Footpath East of Loch Spey

 Proposed Development Wind Turbine	 Consented Wind Turbine	OS reference: 242847 E 794138 N	Camera: Nikon D810	Horizontal field of view: 90° (cylindrical projection)
 Operational / Under Construction Wind Turbine	 Application / Appeal Wind Turbine	Ground level: 365.4 m AOD	Lens: 50mm (Sigma 50mm f/2.8)	Principal distance: 522 mm
		Direction of view: 47.01°	Camera height: 1.5m AGL	
		Nearest visible turbine: 9.1 km	Date and time: 31/10/2019 11:12	

Drawing No. - 118025-D-LVIA-7.9.16.1-1.0.0 Date - 03.04.2020

