






Baseline Photograph



This image provides landscape and visual context only



Cumulative Wireline Drawing

Cloiche Wind Farm Additional Information
Figure 3.8.6.1 - Viewpoint 6: Glen Markie

 29 Turbine Proposed Development Wind Turbine
 Operational / Under Construction Wind Turbine

 Consented Wind Turbine
 Application / Appeal Wind Turbine

 Scoping Wind Turbine

OS reference: 254356 E 807217 N
Ground level: 439.4 m AOD
Direction of view: 228.00°
Nearest visible turbine: 7.9 km

Camera:
Lens: 50mm (Canon EF 50mm f/1.4)
Camera height: 1.5m AGL
Date and time: 31/07/2019 08:27

Canon EOS 6D
50mm (Canon EF 50mm f/1.4)
1.5m AGL
31/07/2019 08:27

Horizontal field of view: 90° (cylindrical projection)
Principal distance: 522 mm

Drawing No. - 122011-D-V3-AI-3.8.6.1-1.0.0 Date - 19.07.2022

