




Bhlaraidh Wind Farm Extension Section 36C: EIA Report
Figure 7.6a - 2021 EIA LVIA Viewpoint 4 - Comparative Wireline from Achtuie Road near Creag Nay - Proposed Varied Development



	Proposed Varied Development Wind Turbine	OS reference: Ground level: Direction of view: Nearest visible turbine:	252144 E 830624 N 146.5 m AOD 233.7° 15.02 km	Horizontal field of view: Principal distance: Paper size: Correct printed image size:	53.5° (planar projection) 812.5 mm 841 x 297 mm (half A1) 820 x 260 mm
	The Operational Development Wind Turbine				



Wireline Drawing

View flat at a comfortable arm's length

Bhlaraidh Wind Farm Extension Section 36C: EIA Report
Figure 7.6b - 2021 EIA LVIA Viewpoint 4 - Comparative Wireline from Achtuie Road near Creag Nay - Consented Development

	Consented Development Wind Turbine	OS reference:	252144 E 830624 N	Horizontal field of view:	53.5° (planar projection)
		Ground level:	146.5 m AOD	Principal distance:	812.5 mm
		Direction of view:	233.7°	Paper size:	841 x 297 mm (half A1)
		Nearest visible turbine:	15.4 km	Correct printed image size:	820 x 260 mm
	Operational Development Wind Turbine				