









Baseline Photograph

This image provides landscape and visual context only



Cumulative Wireline Drawing

Achany Extension Wind Farm Section 36C: EIA Report
Figure V3a-9.2c - Viewpoint 13: Ben Klibreck - Baseline Photo and Cumulative Wireline

	Proposed Varied Development Wind Turbine		Consented Wind Turbine		Scoping Wind Turbine	OS reference: Ground level: Direction of view: Nearest visible turbine:	258527 E 929902 N 952.8 m AOD 121.0° 22.9 km	Camera: Lens: Camera height: Date and time:	Sony ILCE-7RM3 50mm (Sony DT50mm f/1.2)) 1.5m AGL 22/04/2021 07:44	Horizontal field of view: Principal distance:	90° (cylindrical projection) 522 mm
	Operational / Under Construction Wind Turbine		Application / Appeal Wind Turbine								