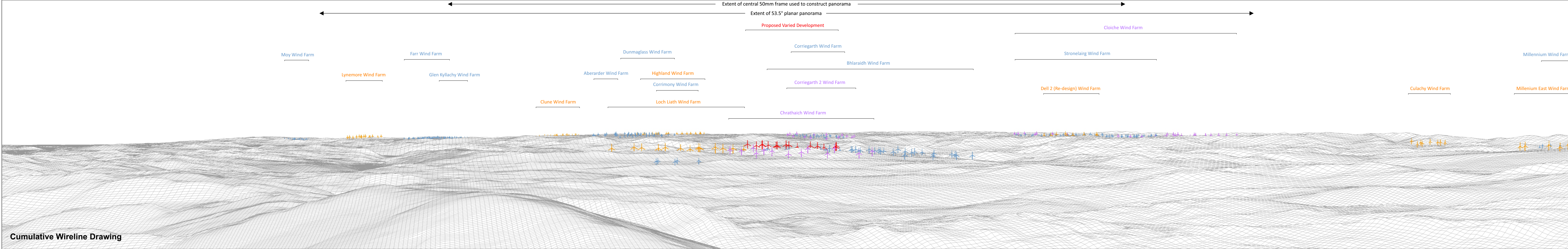




Baseline Photograph

This image provides landscape and visual context only



Cumulative Wireline Drawing

Bhlaraidh Wind Farm Extension Section 36C: EIA Report  
Figure V3a 14.2a - Viewpoint 21: Toll Creagach - Baseline Photo and Cumulative Wireline


	Proposed Varied Development Wind Turbine		Consented Wind Turbine	OS reference: 219449 E 828285 N	Camera: Sony A7RIII ILCE-7RM3	Horizontal field of view: 90° (cylindrical projection)
	Operational / Under Construction Wind Turbine		Application / Appeal Wind Turbine	Ground level: 1053.5 m AOD	Lens: 50mm (Canon EF 50mm f/1.2)	Principal distance: 522 mm
				Direction of view: 109.7°	Camera height: 1.5m AGL	
				Nearest visible turbine: 19.8 km	Date and time: 17/09/2020 18:22	









Baseline Photograph

This image provides landscape and visual context only



Cumulative Wireline Drawing

Bhlaraidh Wind Farm Extension Section 36C: EIA Report  
Figure V3a 14.2b - Viewpoint 21: Toll Creagach - Baseline Photo and Cumulative Wireline

	Proposed Varied Development Wind Turbine		Consented Wind Turbine	OS reference:	219449 E 828285 N	Camera:	Sony A7RIII ILCE-7RM3	Horizontal field of view:	90° (cylindrical projection)
	Operational / Under Construction Wind Turbine		Application / Appeal Wind Turbine	Ground level:	1053.5 m AOD	Lens:	50mm (Canon EF 50mm f/1.2)	Principal distance:	522 mm
				Direction of view:	199.7°	Camera height:	1.5m AGL		
				Nearest visible turbine:	19.8 km	Date and time:	17/09/2020 18:22		