

- Key**
- Proposed Turbine
 - Cultural Heritage Viewpoint

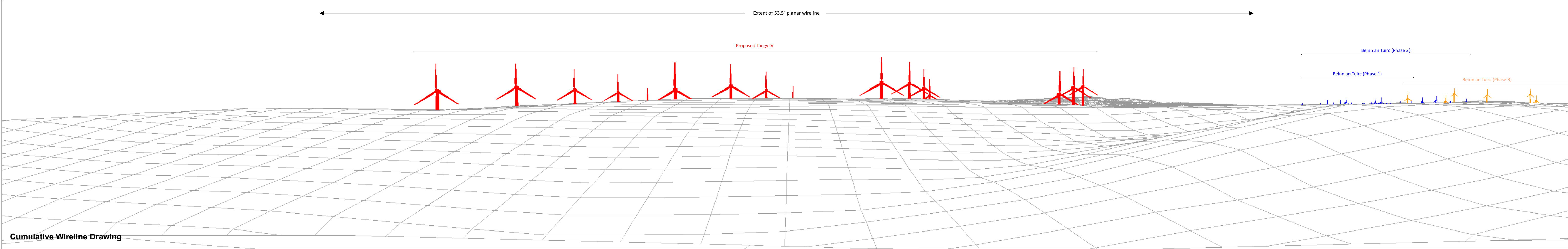
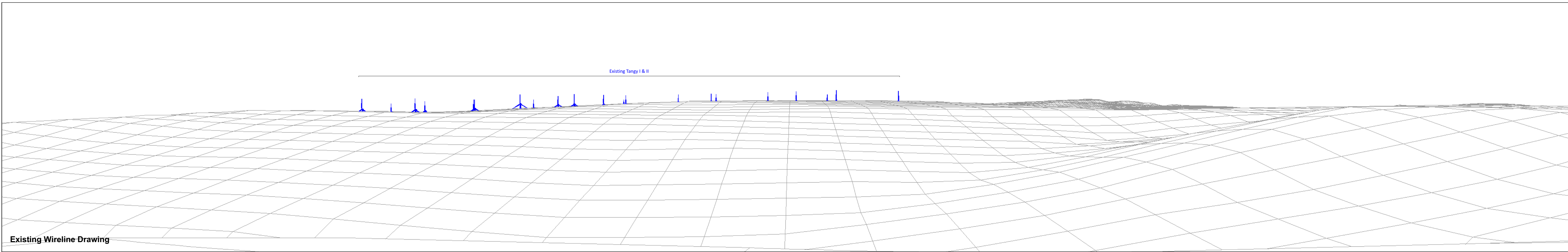
No. of Theoretically Visible Turbines
Tip-150m, Hub- 87m, Blade- 126m

- 1 - 4
- 5 - 8
- 8 - 12
- 13 - 16





Scale 1:50,000 @ A3

Figure 13.3.12.1
Cultural Heritage Viewpoint from
Largimore, Fort
Location Plan

Tangy IV Wind Farm
EIA Report



Tangy IV Wind Farm
 Figure 13.3.12.2a - Cultural Heritage Viewpoint from Largiemore, Fort


-  Proposed Tangy IV Wind Turbines (150m Tip)
-  Operational Wind Farm
-  Consented Wind Farm
-  Wind Farm Application

Drawing No. - 117037-D-13.3.12.2a-b
 Revision - 1.0.0
 Date - 16.08.2018

OS reference: 168131 E 625957 N
 Ground level: 163.9 m AOD
 Direction of view: 359.62°
 Nearest existing turbine: 2.2 km
 Nearest proposed turbine: 2.3 km





Horizontal field of view: 90° (cylindrical projection)
 Viewing distance: 522 mm





Cumulative Wireline Drawing

Tangy IV Wind Farm
 Figure 13.3.12.2b - Cultural Heritage Viewpoint from Largiemore, Fort

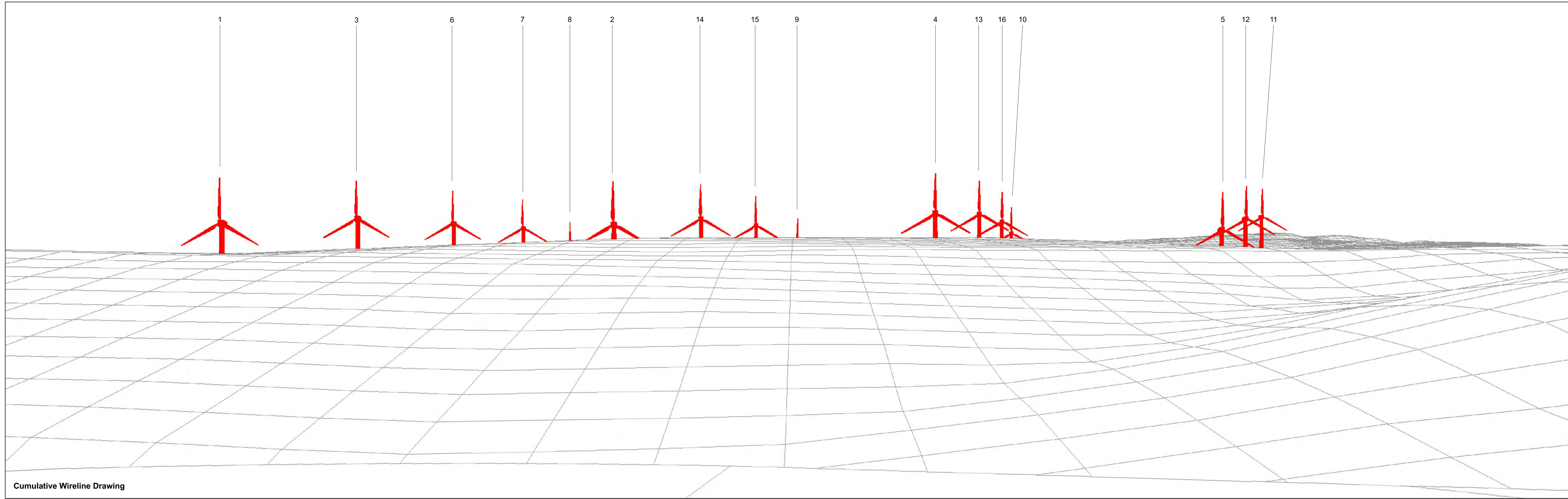
-  Proposed Tangy IV Wind Turbines (150m Tip)
-  Consented Wind Farm
-  Operational Wind Farm
-  Wind Farm Application

Drawing No. - 117037-D-13.3.12.2a-b
 Revision - 1.0.0
 Date - 16.08.2018

OS reference: 168131 E 625957 N
 Ground level: 163.9 m AOD
 Direction of view: 89.62°
 Nearest existing turbine: 2.2 km
 Nearest proposed turbine: 2.3 km

Horizontal field of view: 90° (cylindrical projection)
 Viewing distance: 522 mm





Cumulative Wireline Drawing

Tangy IV Wind Farm
 Figure 13.3.12.3 - Cultural Heritage Viewpoint from Largiemore, Fort

Drawing No. - 117037-D-13.3.12.3
 Revision - 1.0.0
 Date - 16.08.2018

OS reference: 168131 E 625957 N
 Ground level: 163.9 m AOD
 Direction of view: 359.62°
 Nearest proposed turbine: 2.3 km

Horizontal field of view: 53.5° (planar projection)
 Viewing distance: 812.5 mm

