



Wireline Drawing

View flat at a comfortable arm's length

Achany Extension Wind Farm Section 36C Variation  
A5.5 - Figure 14.1a - Assessment Location 1: Allt Bad an t-Sagairt - Proposed Varied Development Wireline


\*Operational developments included on wirelines include Achany, Creag Riabhach, Lairg and Rosehall Wind Farms

-  Proposed Varied Development Wind Turbine
-  Operational Development Wind Turbine\*

OS reference: 244733 E 910527 N  
Ground level: 291.8 m AOD  
Direction of view: 92.0°  
Nearest visible turbine: 0.04 km

Horizontal field of view: 53.5° (planar projection)  
Principal distance: 812.5 mm  
Paper size: 841 x 297 mm (half A1)  
Correct printed image size: 820 x 260 mm





Achany Extension Wind Farm Section 36C Variation  
A5.5 - Figure 14.1b - Assessment Location 1: Allt Bad an t-Sagairt - Consented Development Wireline

\*Operational developments included on wirelines include Achany, Creag Riabhach, Lairg and Rosehall Wind Farms



Consented Development Wind Turbine



Operational Development Wind Turbine\*

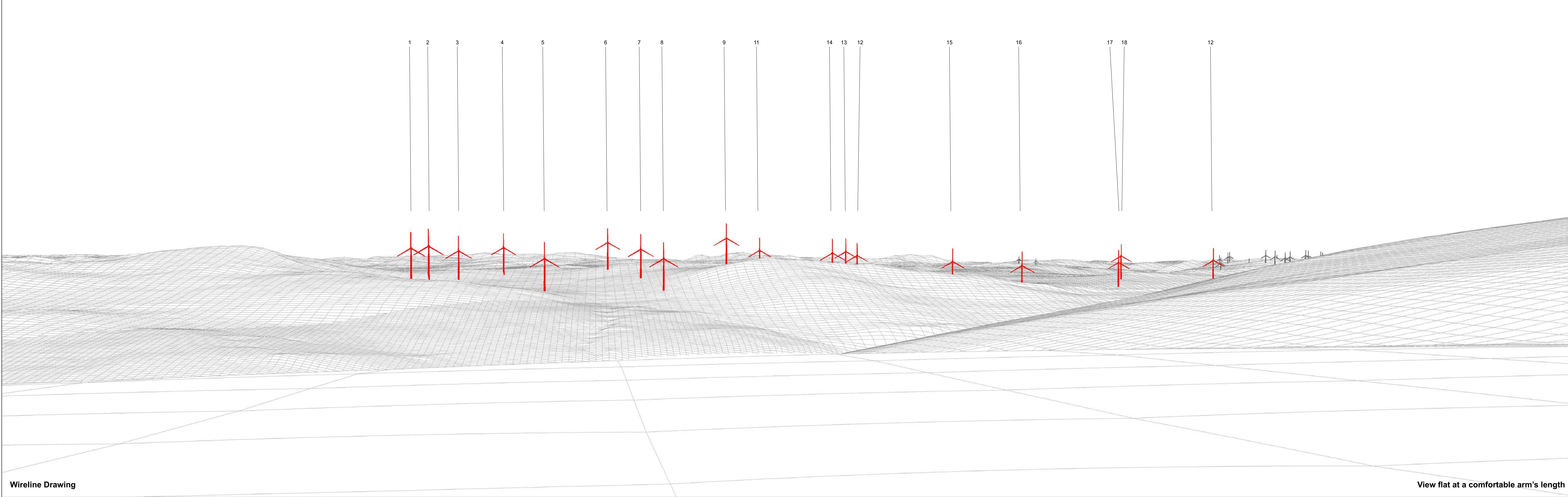
OS reference: 244733 E 910527 N  
Ground level: 291.8 m AOD  
Direction of view: 92.0°  
Nearest visible turbine: 0.04 km

Horizontal field of view: 53.5° (planar projection)  
Principal distance: 812.5 mm  
Paper size: 841 x 297 mm (half A1)  
Correct printed image size: 820 x 260 mm

Drawing No. - 125004-D-EIA-14.1.2-0.1.0 Date - 06.08.2025









Wireline Drawing

View flat at a comfortable arm's length

Achany Extension Wind Farm Section 36C Variation  
A5.5 - Figure 14.2a - Assessment Location 2: Càrn na Ceàrdaich - Proposed Varied Development Wireline

\*Operational developments included on wirelines include Achany, Creag Riabhach, Lairg and Rosehall Wind Farms

-  Proposed Varied Development Wind Turbine
-  Operational Development Wind Turbine\*

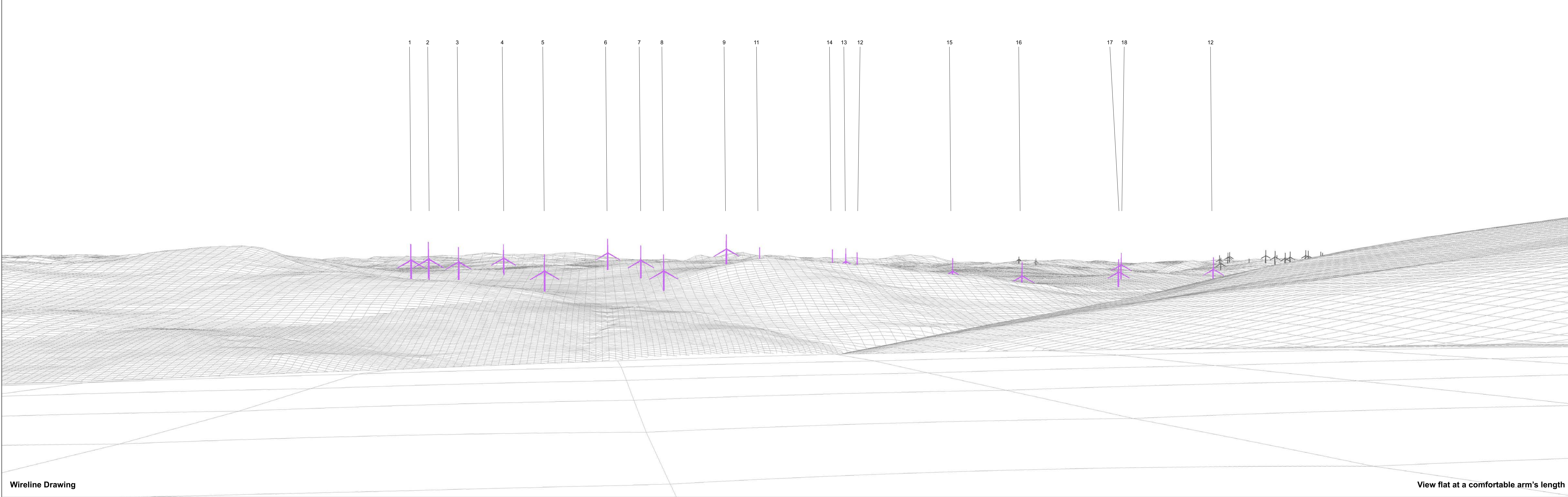
OS reference: 238359 E 910301 N  
Ground level: 456.1 m AOD  
Direction of view: 97.0°  
Nearest visible turbine: 6.2 km

Horizontal field of view: 53.5° (planar projection)  
Principal distance: 812.5 mm  
Paper size: 841 x 297 mm (half A1)  
Correct printed image size: 820 x 260 mm

Drawing No. - 125004-D-EIA-14.2.1-0.1.0 Date - 06.08.2025







Achany Extension Wind Farm Section 36C Variation  
A5.5 - Figure 14.2b - Assessment Location 2: Càrn na Ceàrdaich - Consented Development Wireline

\*Operational developments included on wirelines include Achany, Creag Riabhach, Lairg and Rosehall Wind Farms



Consented Development Wind Turbine



Operational Development Wind Turbine\*

OS reference:  
Ground level:  
Direction of view:  
Nearest visible turbine:

238359 E 910301 N  
456.1 m AOD  
97.0°  
6.2 km


Horizontal field of view:  
Principal distance:  
Paper size:  
Correct printed image size:

53.5° (planar projection)  
812.5 mm  
841 x 297 mm (half A1)  
820 x 260 mm

Drawing No. - 125004-D-EIA-14.2.2-0.1.0 Date - 06.08.2025









Wireline Drawing

View flat at a comfortable arm's length

Achany Extension Wind Farm Section 36C Variation  
A5.5 - Figure 14.3a - Assessment Location 3: East of Cnoc Glas na Crionaiche - Proposed Varied Development Wireline

\*Operational developments included on wirelines include Achany, Creag Riabhach, Lairg and Rosehall Wind Farms

-  Proposed Varied Development Wind Turbine
-  Operational Development Wind Turbine\*


OS reference: 240843 E 919381 N  
Ground level: 347.2 m AOD  
Direction of view: 152.0°  
Nearest visible turbine: 9.2 km

Horizontal field of view: 53.5° (planar projection)  
Principal distance: 812.5 mm  
Paper size: 841 x 297 mm (half A1)  
Correct printed image size: 820 x 260 mm

Drawing No. - 125004-D-EIA-14.3.1-0.1.0 Date - 06.08.2025







Wireline Drawing

View flat at a comfortable arm's length

Achany Extension Wind Farm Section 36C Variation  
A5.5 - Figure 14.3b - Assessment Location 3: East of Cnoc Glas na Crionaiche - Consented Development Wireline

\*Operational developments included on wirelines include Achany, Creag Riabhach, Lairg and Rosehall Wind Farms



Consented Development Wind Turbine



Operational Development Wind Turbine\*

OS reference:  
Ground level:  
Direction of view:  
Nearest visible turbine:

240843 E 919381 N  
347.2 m AOD  
152.0°  
9.2 km


Horizontal field of view:  
Principal distance:  
Paper size:  
Correct printed image size:

53.5° (planar projection)  
812.5 mm  
841 x 297 mm (half A1)  
820 x 260 mm

Drawing No. - 125004-D-EIA-14.3.2-0.1.0 Date - 06.08.2025









Wireline Drawing

View flat at a comfortable arm's length

Achany Extension Wind Farm Section 36C Variation  
A5.5 - Figure 14.4a - Assessment Location 4: North of Allt a' Chnaip Ghiubhais - Proposed Varied Development Wireline

\*Operational developments included on wirelines include Achany, Creag Riabhach, Lairg and Rosehall Wind Farms

-  Proposed Varied Development Wind Turbine
-  Operational Development Wind Turbine\*

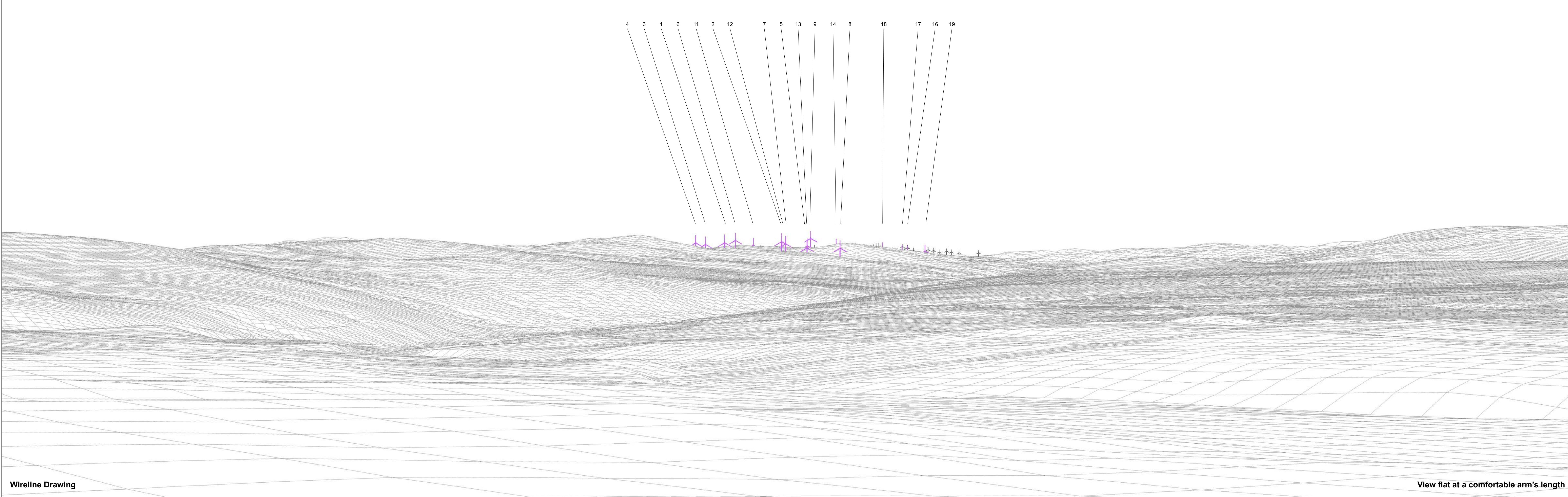
OS reference: 235095 E 919449 N  
Ground level: 348.6 m AOD  
Direction of view: 132.0°  
Nearest visible turbine: 12.7 km

Horizontal field of view: 53.5° (planar projection)  
Principal distance: 812.5 mm  
Paper size: 841 x 297 mm (half A1)  
Correct printed image size: 820 x 260 mm

Drawing No. - 125004-D-EIA-14.4.1-0.1.0 Date - 06.08.2025







Wireline Drawing

View flat at a comfortable arm's length

Achany Extension Wind Farm Section 36C Variation  
A5.5 - Figure 14.4b - Assessment Location 4: North of Allt a' Chnaip Ghiubhais - Consented Development Wireline

\*Operational developments included on wirelines include Achany, Creag Riabhach, Lairg and Rosehall Wind Farms



Consented Development Wind Turbine



Operational Development Wind Turbine\*

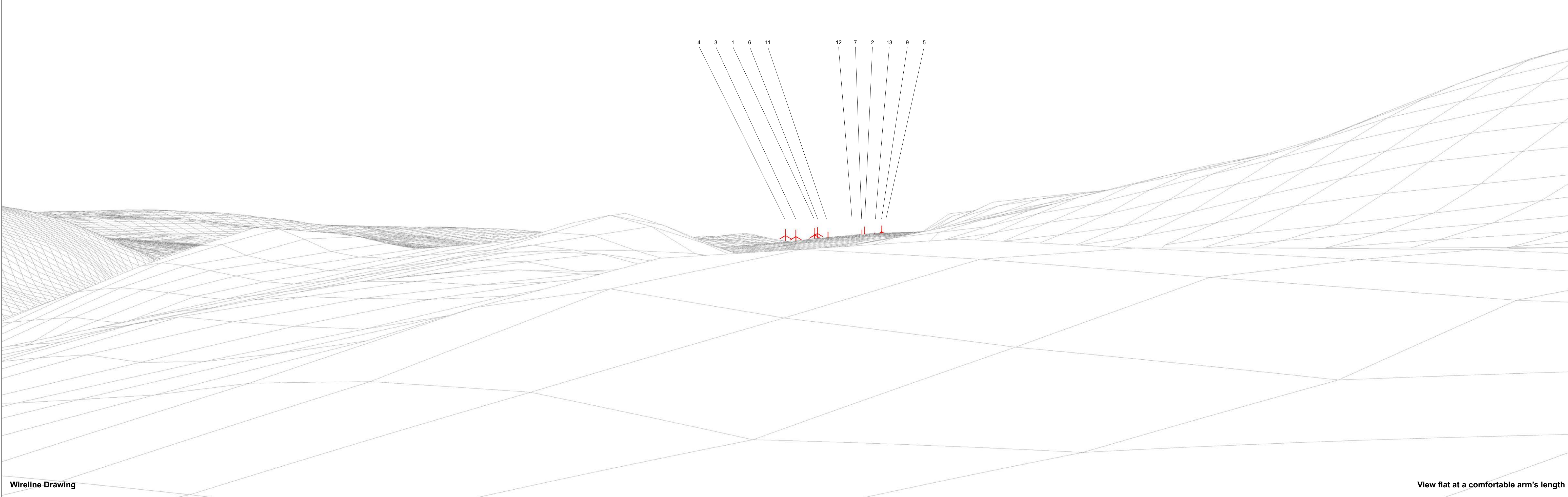
OS reference: 235095 E 919449 N  
Ground level: 348.6 m AOD  
Direction of view: 132.0°  
Nearest visible turbine: 12.7 km

Horizontal field of view: 53.5° (planar projection)  
Principal distance: 812.5 mm  
Paper size: 841 x 297 mm (half A1)  
Correct printed image size: 820 x 260 mm

Drawing No. - 125004-D-EIA-14.4.2-0.1.0 Date - 06.08.2025









Achany Extension Wind Farm Section 36C Variation  
A5.5 - Figure 14.5a - Assessment Location 5: Above Loch na Sròine Luime - Proposed Varied Development Wireline

\*Operational developments included on wirelines include Achany, Creag Riabhach, Lairg and Rosehall Wind Farms

-  Proposed Varied Development Wind Turbine
-  Operational Development Wind Turbine\*


OS reference: 233851 E 921645 N  
Ground level: 306.9 m AOD  
Direction of view: 132.0°  
Nearest visible turbine: 15.1 km

Horizontal field of view: 53.5° (planar projection)  
Principal distance: 812.5 mm  
Paper size: 841 x 297 mm (half A1)  
Correct printed image size: 820 x 260 mm

Drawing No. - 125004-D-EIA-14.5.1-0.1.0 Date - 06.08.2025







Wireline Drawing

View flat at a comfortable arm's length

Achany Extension Wind Farm Section 36C Variation  
A5.5 - Figure 14.5b - Assessment Location 5: Above Loch na Sròine Luime - Consented Development Wireline

\*Operational developments included on wirelines include Achany, Creag Riabhach, Lairg and Rosehall Wind Farms



Consented Development Wind Turbine



Operational Development Wind Turbine\*

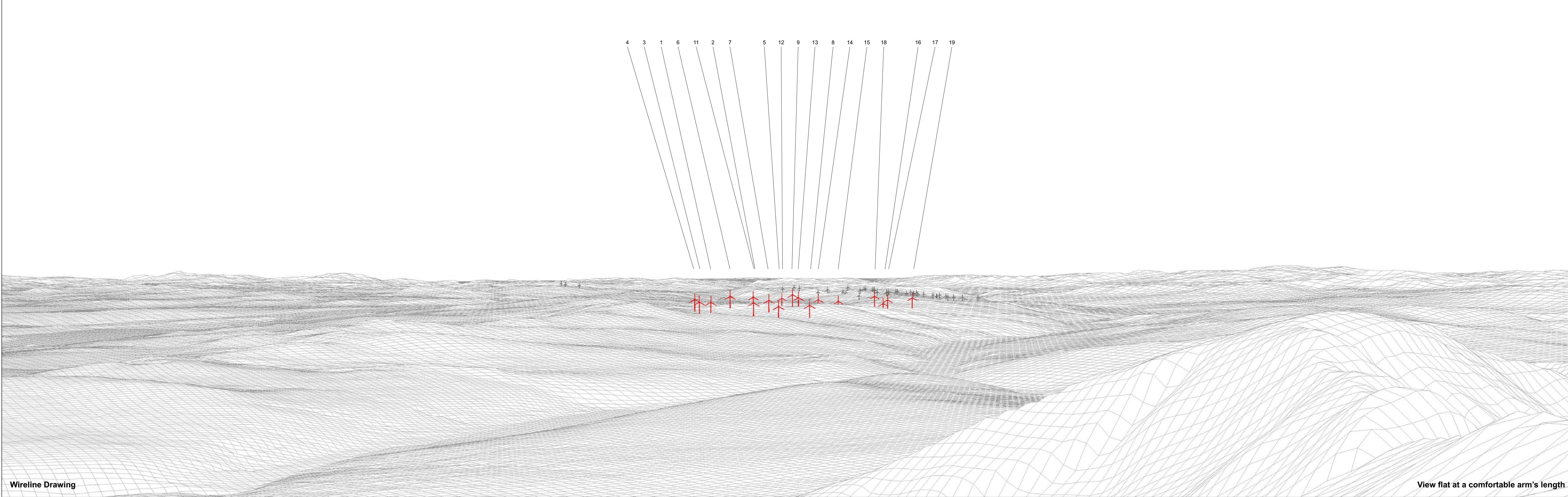
OS reference: 233851 E 921645 N  
Ground level: 306.9 m AOD  
Direction of view: 132.0°  
Nearest visible turbine: 15.1 km

Horizontal field of view: 53.5° (planar projection)  
Principal distance: 812.5 mm  
Paper size: 841 x 297 mm (half A1)  
Correct printed image size: 820 x 260 mm

Drawing No. - 125004-D-EIA-14.5.2-0.1.0 Date - 06.08.2025









Achany Extension Wind Farm Section 36C Variation  
A5.5 - Figure 14.6a - Assessment Location 6: Ben More Assynt - Proposed Varied Development Wireline

\*Operational developments included on wirelines include Achany, Creag Riabhach, Lairg and Rosehall Wind Farms

-  Proposed Varied Development Wind Turbine
-  Operational Development Wind Turbine\*


OS reference: 231833 E 920148 N  
Ground level: 996.8 m AOD  
Direction of view: 127.0°  
Nearest visible turbine: 15.7 km

Horizontal field of view: 53.5° (planar projection)  
Principal distance: 812.5 mm  
Paper size: 841 x 297 mm (half A1)  
Correct printed image size: 820 x 260 mm

Drawing No. - 125004-D-EIA-14.6.1-0.1.0 Date - 06.08.2025







Wireline Drawing

View flat at a comfortable arm's length

Achany Extension Wind Farm Section 36C Variation  
A5.5 - Figure 14.6b - Assessment Location 6: Ben More Assynt - Consented Development Wireline

\*Operational developments included on wirelines include Achany, Creag Riabhach, Lairg and Rosehall Wind Farms



Consented Development Wind Turbine



Operational Development Wind Turbine\*

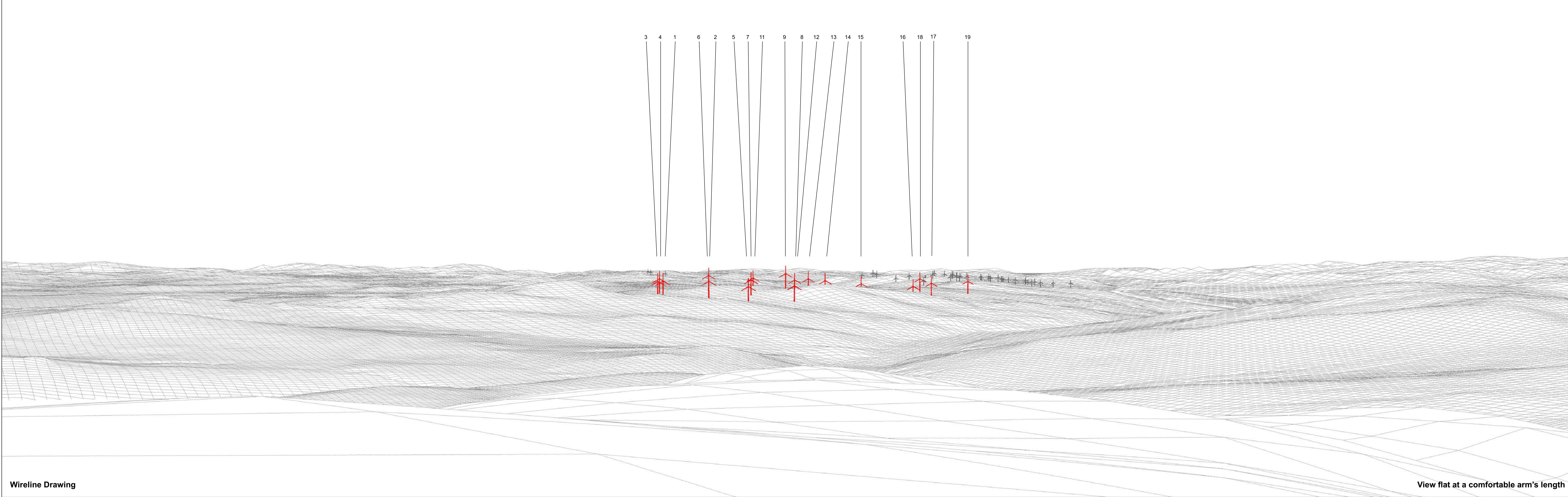
OS reference: 231833 E 920148 N  
Ground level: 996.8 m AOD  
Direction of view: 127.0°  
Nearest visible turbine: 15.7 km

Horizontal field of view: 53.5° (planar projection)  
Principal distance: 812.5 mm  
Paper size: 841 x 297 mm (half A1)  
Correct printed image size: 820 x 260 mm

Drawing No. - 125004-D-EIA-14.6.2-0.1.0 Date - 06.08.2025









Achany Extension Wind Farm Section 36C Variation  
A5.5 - Figure 14.7a - Assessment Location 7: Meall an Aonaich - Proposed Varied Development Wireline

\*Operational developments included on wirelines include Achany, Creag Riabhach, Lairg and Rosehall Wind Farms

-  Proposed Varied Development Wind Turbine
-  Operational Development Wind Turbine\*


OS reference: 233603 E 916417 N  
Ground level: 713.2 m AOD  
Direction of view: 119.3°  
Nearest visible turbine: 12.2 km

Horizontal field of view: 53.5° (planar projection)  
Principal distance: 812.5 mm  
Paper size: 841 x 297 mm (half A1)  
Correct printed image size: 820 x 260 mm

Drawing No. - 125004-D-EIA-14.7.1-0.1.0 Date - 06/08/2025









Wireline Drawing

View flat at a comfortable arm's length

Achany Extension Wind Farm Section 36C Variation  
A5.5 - Figure 14.7b - Assessment Location 7: Meall an Aonaich - Consented Development Wireline

\*Operational developments included on wirelines include Achany, Creag Riabhach, Lairg and Rosehall Wind Farms

-  Consented Development Wind Turbine
-  Operational Development Wind Turbine\*

OS reference: 233603 E 916417 N  
Ground level: 713.2 m AOD  
Direction of view: 119.3°  
Nearest visible turbine: 12.2 km

Horizontal field of view: 53.5° (planar projection)  
Principal distance: 812.5 mm  
Paper size: 841 x 297 mm (half A1)  
Correct printed image size: 820 x 260 mm

Drawing No. - 125004-D-EIA-14.7.2-0.1.0 Date - 06/08/2025

