











**Key**

-  Viewpoint
-  Proposed Turbine
-  Proposed Track and Hardstanding
-  Existing Wind Farm Track to be used for Access
-  Revised Cross Country Cable Route Alignment
-  Wireline and Photomontage (53.5° HFOV)
-  Baseline Photo and Cumulative Wireline (90° HFOV) in the direction of the Varied Development
-  Baseline Photo and Cumulative Wireline (90° HFOV) in other directions




Tripod Photo

Scale 1:25,000 @ A3



0 0.5 1 Km



**Figure V3a-1.1**  
**Viewpoint 1: Track to Loch Liath - Location Plan**

**Bhlaraidh Wind Farm Extension**  
**Section 36C: EIA Report**

Figure V3a-1.1 Location Plan  
Figure V3a-1.2a-c Baseline Photo and Cumulative Wireline  
Figure V3a-1.3a Proposed Varied Development Wireline  
Figure V3a-1.3b Consented Development Wireline  
Figure V3a-1.4 Photomontage