


Bhlaraidh Wind Farm Extension Section 36C: EIA Report
Figure V3a 11.2a - Viewpoint 15: Poll-gormack Hill - Baseline Photo and Cumulative Wireline

	Proposed Varied Development Wind Turbine		Consented Wind Turbine	OS reference: 239054 E 797974 N	Camera: Sony A7RIII ILCE-7RM3	Horizontal field of view: 90° (cylindrical projection)
	Operational / Under Construction Wind Turbine		Application / Appeal Wind Turbine	Ground level: 803.6 m AOD	Lens: 50mm (Canon EF 50mm f/1.2)	Principal distance: 522 mm
				Direction of view: 0.5°	Camera height: 1.5m AGL	
				Nearest visible turbine: 22.1 km	Date and time: 23/09/2020 16:16	



Baseline Photograph

This image provides landscape and visual context only



Cumulative Wireline Drawing


Bhlaraidh Wind Farm Extension Section 36C: EIA Report
Figure V3a 11.2b - Viewpoint 15: Poll-gormack Hill - Baseline Photo and Cumulative Wireline

	Proposed Varied Development Wind Turbine		Consented Wind Turbine	OS reference:	239054 E 797974 N	Camera:	Sony A7RIII ILCE-7RM3	Horizontal field of view:	90° (cylindrical projection)
	Operational / Under Construction Wind Turbine		Application / Appeal Wind Turbine	Ground level:	803.6 m AOD	Lens:	50mm (Canon EF 50mm f/1.2)	Principal distance:	522 mm
				Direction of view:	90.5°	Camera height:	1.5m AGL		
				Nearest visible turbine:	22.1 km	Date and time:	23/09/2020 16:16		







Baseline Photograph

This image provides landscape and visual context only



Cumulative Wireline Drawing

Bhlaraidh Wind Farm Extension Section 36C: EIA Report
Figure V3a 11.2c - Viewpoint 15: Poll-gormack Hill - Baseline Photo and Cumulative Wireline

	Proposed Varied Development Wind Turbine		Consented Wind Turbine	OS reference:	239054 E 797974 N	Camera:	Sony A7RIII ILCE-7RM3	Horizontal field of view:	90° (cylindrical projection)
	Operational / Under Construction Wind Turbine		Application / Appeal Wind Turbine	Ground level:	803.6 m AOD	Lens:	50mm (Canon EF 50mm f/1.2)	Principal distance:	522 mm
				Direction of view:	270.5°	Camera height:	1.5m AGL		
				Nearest visible turbine:	22.1 km	Date and time:	23/09/2020 16:16		