









Baseline Photograph

This image provides landscape and visual context only



Cumulative Wireline Drawing


Achany Extension Wind Farm Section 36C: EIA Report
Figure V3a-1.2c - Viewpoint 1: A836 above the Crask Inn - Baseline Photo
and Cumulative Wireline

	Proposed Varied Development Wind Turbine		Consented Wind Turbine		Scoping Wind Turbine	OS reference: Ground level: Direction of view: Nearest visible turbine:	252294 E 925050 N 250.9 m AOD 21.0° 15.6 km	Camera: Lens: Camera height: Date and time:	Canon EOS 6D 50mm (Canon EF 50mm f/1.4) 1.5m AGL 01/04/2021 10:21	Horizontal field of view: Principal distance:	90° (cylindrical projection) 522 mm
	Operational / Under Construction Wind Turbine		Application / Appeal Wind Turbine								








Baseline Photograph

This image provides landscape and visual context only



Cumulative Wireline Drawing

Achany Extension Wind Farm Section 36C: EIA Report
Figure V3a-1.2d - Viewpoint 1: A836 above the Crask Inn - Baseline Photo and Cumulative Wireline

	Proposed Varied Development Wind Turbine		Consented Wind Turbine		Scoping Wind Turbine	OS reference: Ground level: Direction of view: Nearest visible turbine:	252294 E 925050 N 250.9 m AOD 111.0° 15.6 km	Camera: Lens: Camera height: Date and time:	Canon EOS 6D 50mm (Canon EF 50mm f/1.4) 1.5m AGL 01/04/2021 10:21	Horizontal field of view: Principal distance:	90° (cylindrical projection) 522 mm
	Operational / Under Construction Wind Turbine		Application / Appeal Wind Turbine								