

Key

- Proposed Turbine
- Cultural Heritage Viewpoint

No. of Theoretically Visible Turbines
Tip-150m, Hub- 87m, Blade- 126m

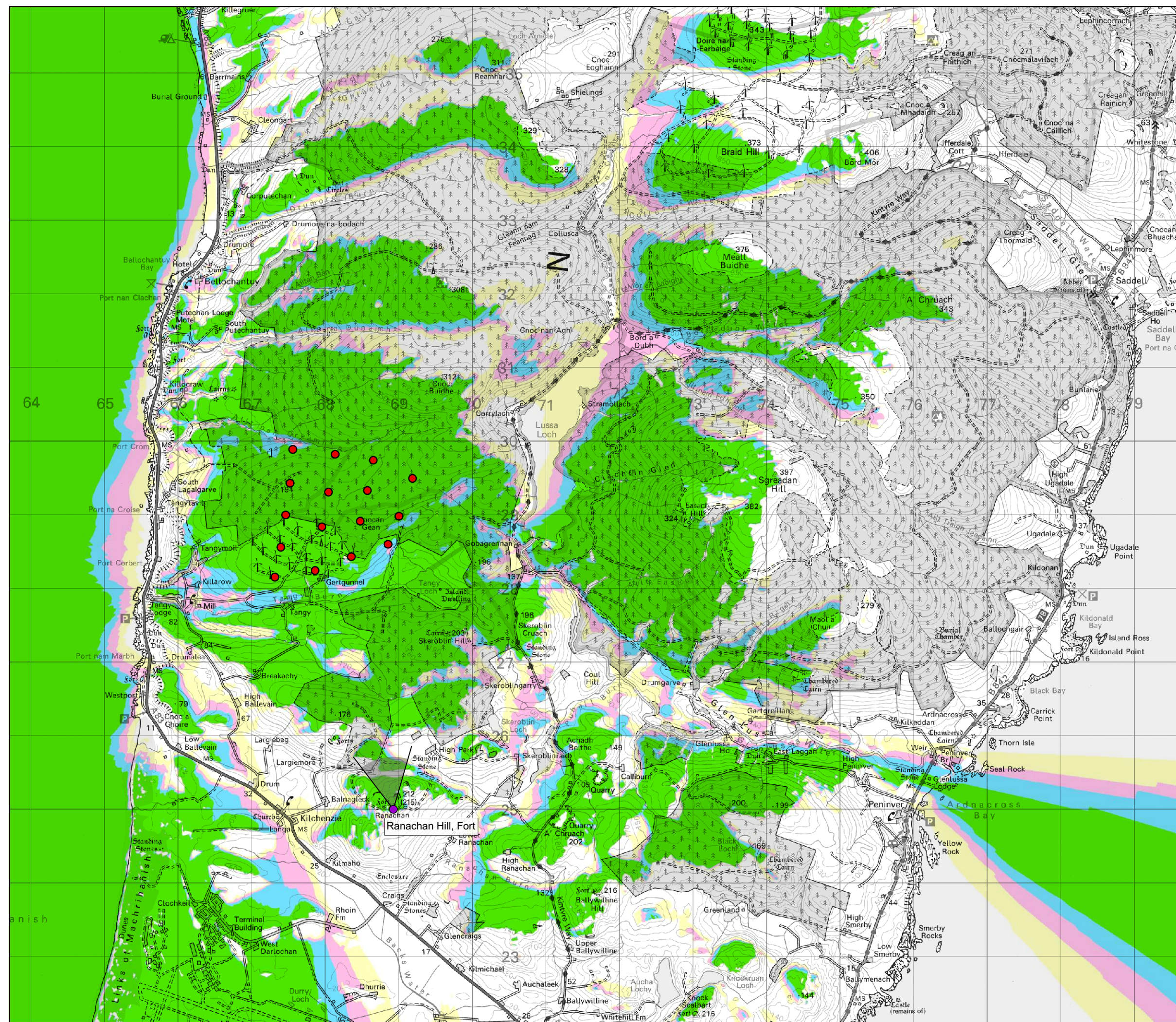
- 1 - 4
- 5 - 8
- 8 - 12
- 13 - 16

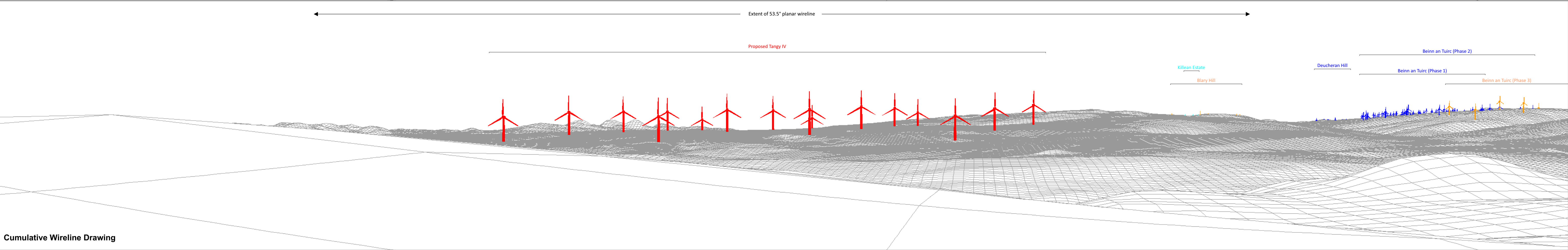
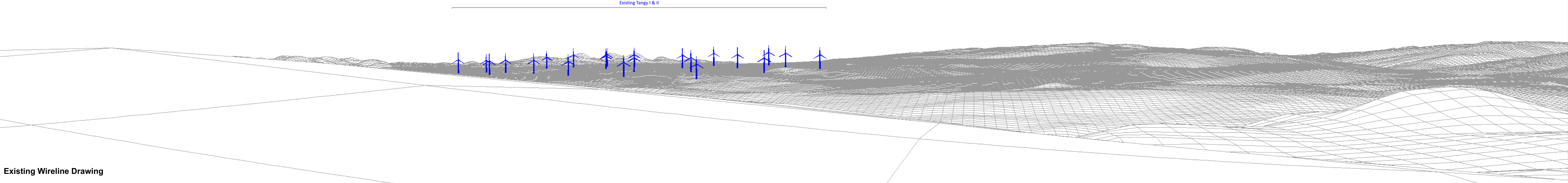
Scale 1:50,000 @ A3

0 0.5 1 1.5 2 2.5 km

Figure 13.3.14.1
Cultural Heritage Viewpoint from
Ranachan Hill, Fort
Location Plan

Tangy IV Wind Farm
EIA Report





Tangy IV Wind Farm
Figure 13.3.14.2a - Cultural Heritage Viewpoint from Ranachan Hill, Fort


- | | | | |
|--|--|--|-----------------------|
| | Proposed Tangy IV Wind Turbines (150m Tip) | | Consented Wind Farm |
| | Operational Wind Farm | | Wind Farm Application |

Drawing No. - 117037-D-13.3.14.2a-c
Revision - 1.0.0
Date - 16.08.2018





OS reference: 168905 E 624968 N
Ground level: 209.2 m AOD
Direction of view: 349.25°
Nearest existing turbine: 3.3 km
Nearest proposed turbine: 3.4 km

Horizontal field of view: 90° (cylindrical projection)
Viewing distance: 522 mm






Tangy IV Wind Farm
Figure 13.3.14.2b - Cultural Heritage Viewpoint from Ranachan Hill, Fort

- | | | | |
|---|--|---|-----------------------|
|  | Proposed Tangy IV Wind Turbines (150m Tip) |  | Consented Wind Farm |
|  | Operational Wind Farm |  | Wind Farm Application |





Drawing No. - 117037-D-13.3.14.2a-c	OS reference: 168905 E 624968 N	Horizontal field of view: 90° (cylindrical projection)
Revision - 1.0.0	Ground level: 209.2 m AOD	Viewing distance: 522 mm
Date - 16.08.2018	Direction of view: 79.25°	
	Nearest existing turbine: 3.3 km	
	Nearest proposed turbine: 3.4 km	





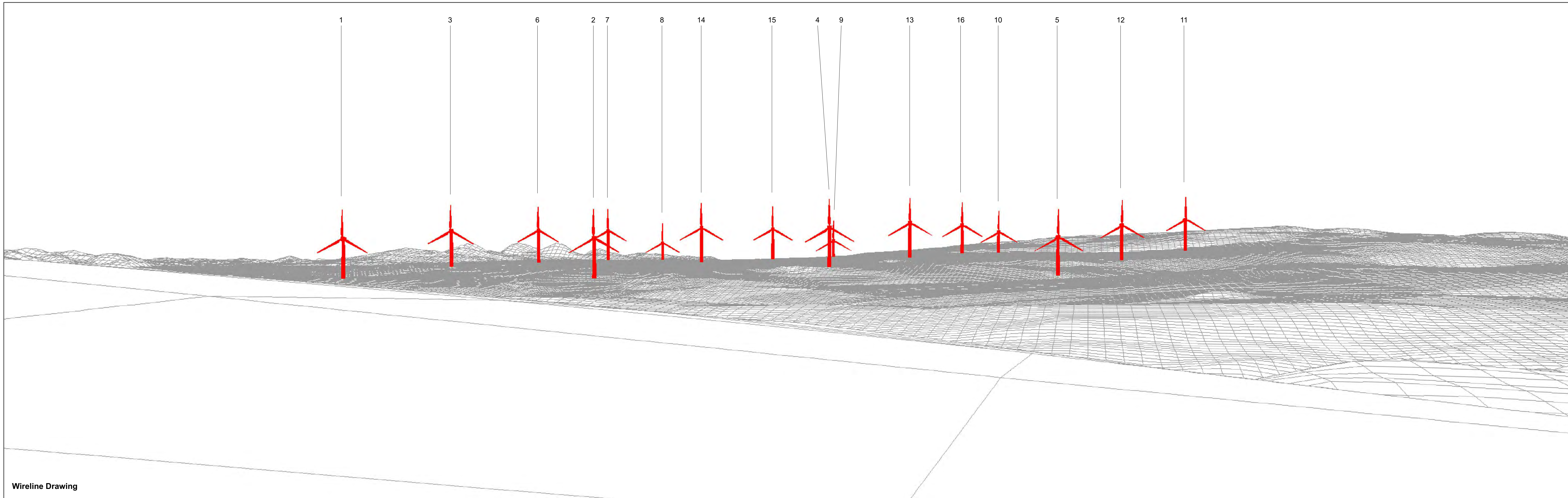
Cumulative Wireline Drawing

Tangy IV Wind Farm
Figure 13.3.14.2c - Cultural Heritage Viewpoint from Ranachan Hill, Fort

- | | | | |
|---|--|---|-----------------------|
|  | Proposed Tangy IV Wind Turbines (150m Tip) |  | Consented Wind Farm |
|  | Operational Wind Farm |  | Wind Farm Application |

Drawing No. - 117037-D-13.3.14.2a-c	OS reference: 168905 E 624968 N	Horizontal field of view: 90° (cylindrical projection)
Revision - 1.0.0	Ground level: 209.2 m AOD	Viewing distance: 522 mm
Date - 16.08.2018	Direction of view: 169.25°	
	Nearest existing turbine: 3.3 km	
	Nearest proposed turbine: 3.4 km	





Wireline Drawing

Tangy IV Wind Farm
Figure 13.3.14.3 - Cultural Heritage Viewpoint from Ranachan Hill, Fort

Drawing No. - 117037-D-13.3.14.3	OS reference: 168905 E 624968 N	Horizontal field of view: 53.5° (planar projection)
Revision - 1.0.0	Ground level: 209.2 m AOD	Viewing distance: 812.5 mm
Date - 16.08.2018	Direction of view: 349.25°	
	Nearest proposed turbine: 3.4 km	

