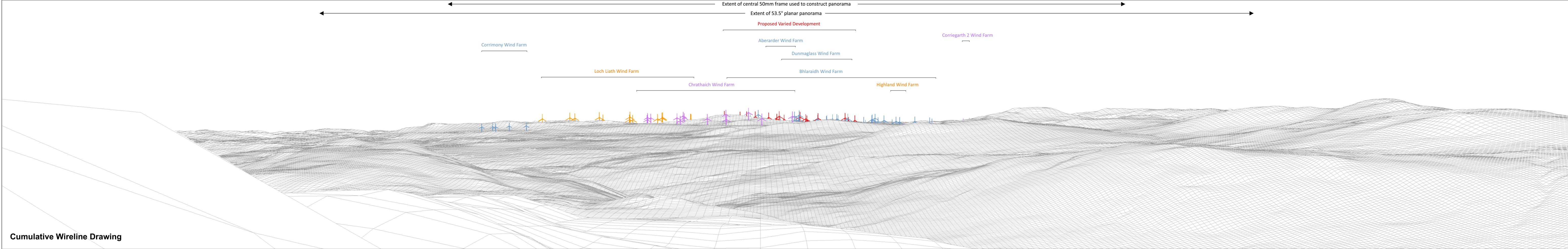




Baseline Photograph

This image provides landscape and visual context only



Cumulative Wireline Drawing

Bhlairaidh Wind Farm Extension Section 36C: EIA Report  
Figure V3a 9.2a - Viewpoint 12: Creag Dhubh - Baseline Photo and Cumulative Wireline


	Proposed Varied Development Wind Turbine		Consented Wind Turbine	OS reference: 222752 E 821610 N	Camera: Sony A7RIII ILCE-7RM3	Horizontal field of view: 90° (cylindrical projection)
	Operational / Under Construction Wind Turbine		Application / Appeal Wind Turbine	Ground level: 523.3 m AOD	Lens: 50mm (Canon EF 50mm f/1.2)	Principal distance: 522 mm
				Direction of view: 91.5°	Camera height: 1.5m AGL	
				Nearest visible turbine: 15.6 km	Date and time: 01/09/2020 14:44	









Baseline Photograph

This image provides landscape and visual context only



Cumulative Wireline Drawing

Bhlaraidh Wind Farm Extension Section 36C: EIA Report  
Figure V3a 9.2b - Viewpoint 12: Creag Dhubh - Baseline Photo and Cumulative Wireline

	Proposed Varied Development Wind Turbine		Consented Wind Turbine	OS reference: 222752 E 821610 N	Camera: Sony A7RIII ILCE-7RM3	Horizontal field of view: 90° (cylindrical projection)
	Operational / Under Construction Wind Turbine		Application / Appeal Wind Turbine	Ground level: 523.3 m AOD	Lens: 50mm (Canon EF 50mm f/1.2)	Principal distance: 522 mm
				Direction of view: 181.5°	Camera height: 1.5m AGL	
				Nearest visible turbine: 15.5 km	Date and time: 01/09/2020 14:44	