









Cloiche Wind Farm Additional Information  
Figure 3.8.9.1.1 - Viewpoint 9: Geal Charn (Monadhliath) (Western Cluster)



	29 Turbine Proposed Development Wind Turbine		Consented Wind Turbine		Scoping Wind Turbine	OS reference: 256145 E 798766 N	Camera: Canon EOS 5D Mk II	Horizontal field of view: 90° (cylindrical projection)
	Operational / Under Construction Wind Turbine		Application / Appeal Wind Turbine			Ground level: 925.0 m AOD	Lens: 50mm (Canon EF 50mm f/1.4)	Principal distance: 522 mm
						Direction of view: 300.00°	Camera height: 1.5m AGL	
						Nearest visible turbine: 3.1 km	Date and time: 25/08/2019 11:10	





Cloiche Wind Farm Additional Information  
Figure 3.8.9.1.2 - Viewpoint 9: Geal Charn (Monadhliath) (Eastern Cluster)

 29 Turbine Proposed Development Wind Turbine  
 Operational / Under Construction Wind Turbine

 Consented Wind Turbine  
 Application / Appeal Wind Turbine

 Scoping Wind Turbine

OS reference: 256145 E 798766 N  
Ground level: 925.0 m AOD  
Direction of view: 30.00°  
Nearest visible turbine: 2.7 km

Camera:  
Lens:  
Camera height:  
Date and time:

Canon EOS 5D Mk II  
50mm (Canon EF 50mm f/1.4)  
1.5m AGL  
25/08/2019 11:10

Horizontal field of view: 90° (cylindrical projection)  
Principal distance: 522 mm