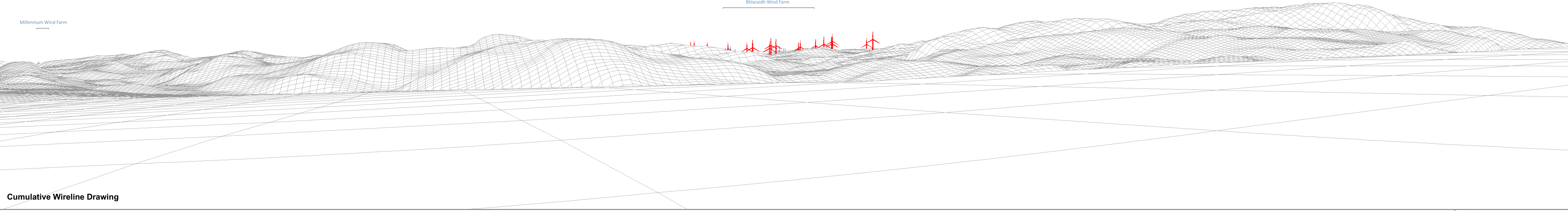
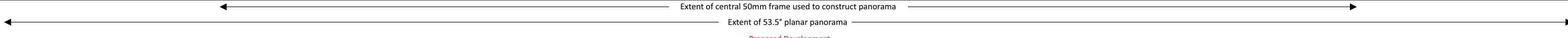








Baseline Photograph

This image provides landscape and visual context only



Cumulative Wireline Drawing

Bhlaraidh Wind Farm Extension EIA Report  
 Figure 8.15.2.1 - Viewpoint 7: B862 south of Foyers

 Proposed Development Wind Turbine	 Consented Wind Turbine	OS reference: 249743 E 817317 N	Camera: Sony A7RIII ILCE-7RM3	Horizontal field of view: 90° (cylindrical projection)
 Operational / Under Construction Wind Turbine	 Application / Appeal Wind Turbine	Ground level: 174.7 m AOD	Lens: 50mm (Canon EF 50mm f/1.2)	Principal distance: 522 mm
		Direction of view: 290.2°	Camera height: 1.5m AGL	
		Nearest visible turbine: 9.6 km	Date and time: 23/09/2020 11:55	

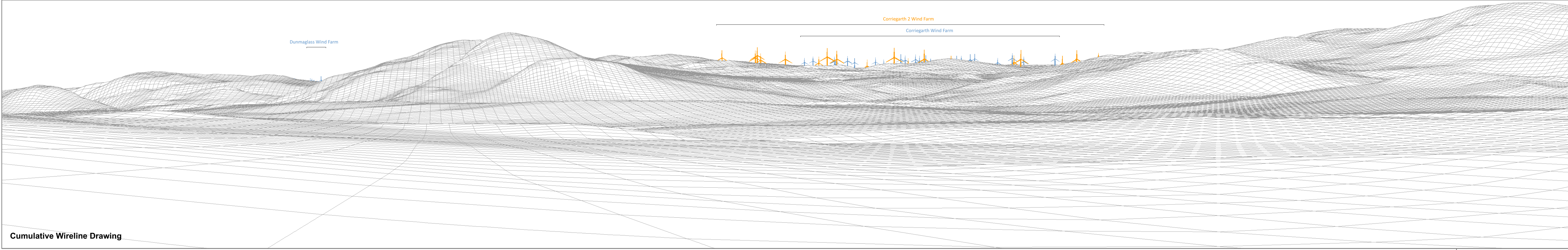
Drawing No. - 119009-D-8.15.2.1-1.0.0 Date - 05.08.2021





Baseline Photograph

This image provides landscape and visual context only



Cumulative Wireline Drawing

Bhlaraidh Wind Farm Extension EIA Report  
 Figure 8.15.2.2 - Viewpoint 7: B862 south of Foyers

Proposed Development Wind Turbine	Consented Wind Turbine	OS reference: 249743 E 817317 N	Camera: Sony A7RIII ILCE-7RM3	Horizontal field of view: 90° (cylindrical projection)
Operational / Under Construction Wind Turbine	Application / Appeal Wind Turbine	Ground level: 174.7 m AOD	Lens: 50mm (Canon EF 50mm f/1.2)	Principal distance: 522 mm
		Direction of view: 110.2°	Camera height: 1.5m AGL	
		Nearest visible turbine: 9.6 km	Date and time: 23/09/2020 11:55	

Drawing No. - 119009-D-8.15.2.2-1.0.0 Date - 05.08.2021

