









Baseline Photograph

This image provides landscape and visual context only



Cumulative Wireline Drawing

Achany Extension Wind Farm Section 36C: EIA Report  
Figure V3a-7.2b - Viewpoint 11: Glencassley Road to South of Castle - Baseline Photo and Cumulative Wireline

	Proposed Varied Development Wind Turbine		Consented Wind Turbine		Scoping Wind Turbine	OS reference: 244489 E 906224 N	Camera: Canon EOS 6D	Horizontal field of view: 90° (cylindrical projection)
	Operational / Under Construction Wind Turbine		Application / Appeal Wind Turbine			Ground level: 52.4 m AOD	Lens: 50mm (Canon EF 50mm f/1.4)	Principal distance: 522 mm
						Direction of view: 129.0°	Camera height: 1.5m AGL	
						Nearest visible turbine: 2.3 km	Date and time: 23/09/2020 11:50	
Note: The photo has been pitched down 3°								