





Bhlaraidh Wind Farm Extension EIA Report
Figure 8.16.2 - Viewpoint 8: Lochside picnic layby on B852

	Proposed Development Wind Turbine		Consented Wind Turbine	OS reference: 258073 E 832121 N	Camera: Sony A7RIII ILCE-7RM3	Horizontal field of view: 90° (cylindrical projection)
	Operational / Under Construction Wind Turbine		Application / Appeal Wind Turbine	Ground level: 25.4 m AOD	Lens: 50mm (Canon EF 50mm f/1.2)	Principal distance: 522 mm
				Direction of view: 239.8°	Camera height: 1.5m AGL	
				Nearest visible turbine: 21.1 km	Date and time: 31/05/2021 07:42	