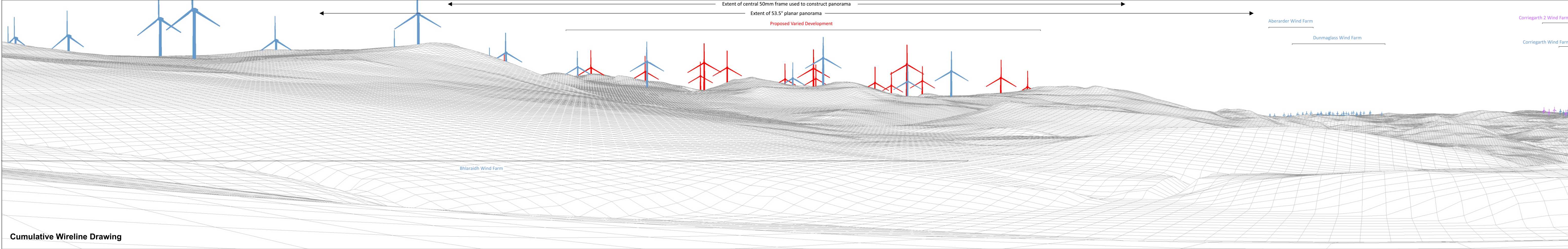








Baseline Photograph



This image provides landscape and visual context only



Cumulative Wireline Drawing

Bhlaraidh Wind Farm Extension Section 36C: EIA Report
Figure V3a 1.2a - Viewpoint 1: Track to Loch Liath - Baseline Photo and Cumulative Wireline


 Proposed Varied Development Wind Turbine	 Consented Wind Turbine	OS reference: 235061 E 818397 N	Camera: Sony A7RIII ILCE-7RM3	Horizontal field of view: 90° (cylindrical projection)
 Operational / Under Construction Wind Turbine	 Application / Appeal Wind Turbine	Ground level: 339.1 m AOD	Lens: 50mm (Canon EF 50mm f/1.2)	Principal distance: 522 mm
		Direction of view: 56.6°	Camera height: 1.5m AGL	
		Nearest visible turbine: 4.1 km	Date and time: 11/09/2020 15:16	









Baseline Photograph

This image provides landscape and visual context only



Cumulative Wireline Drawing

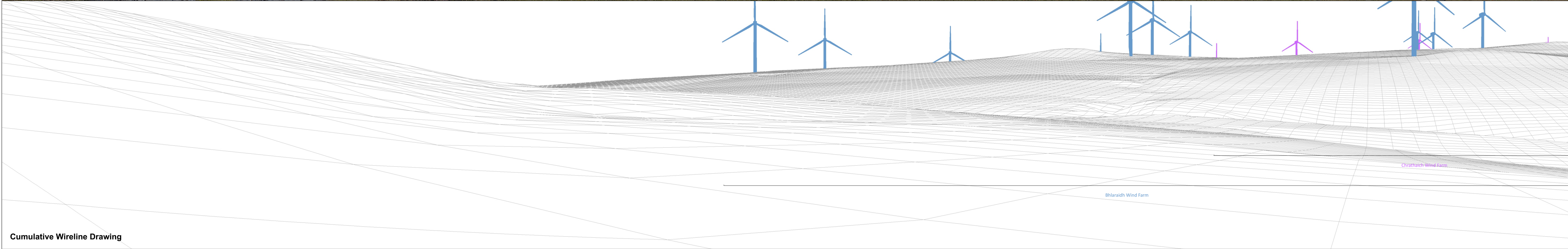
Bhlaraidh Wind Farm Extension Section 36C: EIA Report
Figure V3a 1.2b - Viewpoint 1: Track to Loch Liath - Baseline Photo and Cumulative Wireline

	Proposed Varied Development Wind Turbine		Consented Wind Turbine	OS reference: 235061 E 818397 N	Camera: Sony A7RIII ILCE-7RM3	Horizontal field of view: 90° (cylindrical projection)
	Operational / Under Construction Wind Turbine		Application / Appeal Wind Turbine	Ground level: 339.1 m AOD	Lens: 50mm (Canon EF 50mm f/1.2)	Principal distance: 522 mm
				Direction of view: 146.6°	Camera height: 1.5m AGL	
				Nearest visible turbine: 4.1 km	Date and time: 11/09/2020 15:16	







Baseline Photograph

This image provides landscape and visual context only



Cumulative Wireline Drawing

Bhlaraidh Wind Farm Extension Section 36C: EIA Report
Figure V3a 1.2c - Viewpoint 1: Track to Loch Liath - Baseline Photo and Cumulative Wireline

	Proposed Varied Development Wind Turbine		Consented Wind Turbine	OS reference: 235061 E 818397 N	Camera: Sony A7RIII ILCE-7RM3	Horizontal field of view: 90° (cylindrical projection)
	Operational / Under Construction Wind Turbine		Application / Appeal Wind Turbine	Ground level: 339.1 m AOD	Lens: 50mm (Canon EF 50mm f/1.2)	Principal distance: 522 mm
				Direction of view: 326.6°	Camera height: 1.5m AGL	
				Nearest visible turbine: 4.1 km	Date and time: 11/09/2020 15:16	