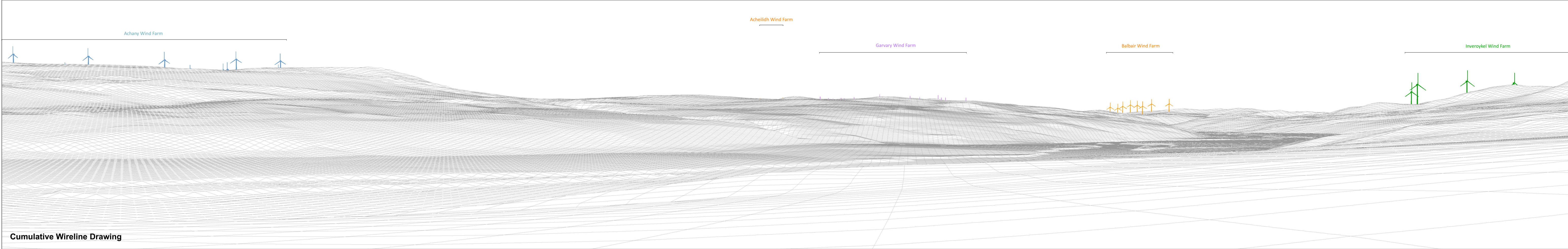









Baseline Photograph

This image provides landscape and visual context only



Cumulative Wireline Drawing

Achany Extension Wind Farm Section 36C: EIA Report  
Figure V3a-11.2b - Viewpoint 16: Minor Road at Inveroykel Forest Access  
- Baseline Photo and Cumulative Wireline

	Proposed Varied Development Wind Turbine		Consented Wind Turbine		Scoping Wind Turbine	OS reference: 247391 E 900319 N	Camera: Sony ILCE-7RM3	Horizontal field of view: 90° (cylindrical projection)
	Operational / Under Construction Wind Turbine		Application / Appeal Wind Turbine			Ground level: 39.4 m AOD	Lens: 50mm (Sony DT50mm f/1.2)	Principal distance: 522 mm
						Direction of view: 83.0°	Camera height: 1.5m AGL	
						Nearest visible turbine: 6.5 km	Date and time: 12/09/2020 13:15	