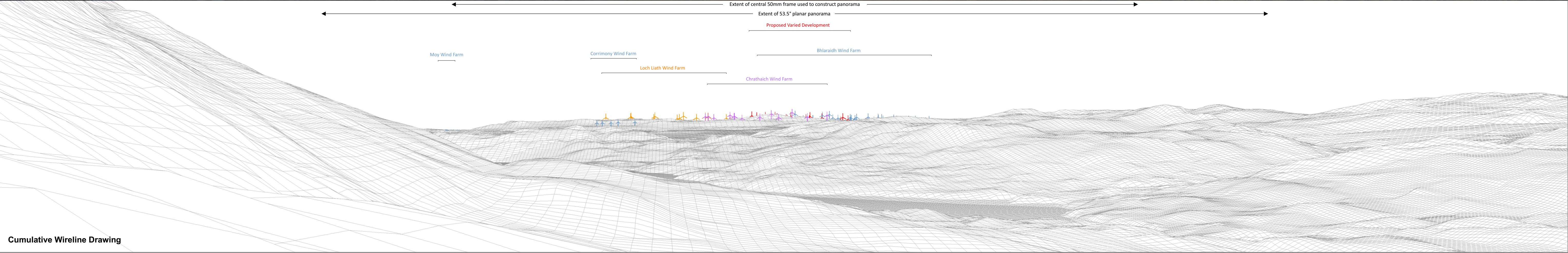








Baseline Photograph

This image provides landscape and visual context only



Cumulative Wireline Drawing

Bhlaraidh Wind Farm Extension Section 36C: EIA Report
Figure V3a 13.2a - Viewpoint 20: Path north of Affric Lodge - Baseline Photo and Cumulative Wireline

	Proposed Varied Development Wind Turbine		Consented Wind Turbine	OS reference:	218283 E 823945 N	Camera:	Sony A7RIII ILCE-7RM3	Horizontal field of view:	90° (cylindrical projection)
	Operational / Under Construction Wind Turbine		Application / Appeal Wind Turbine	Ground level:	428.8 m AOD	Lens:	50mm (Canon EF 50mm f/1.2)	Principal distance:	522 mm
				Direction of view:	97.5°	Camera height:	1.5m AGL		
				Nearest visible turbine:	20.0 km	Date and time:	01/04/2021 18:44		