









Baseline Photograph

This image provides landscape and visual context only



Cumulative Wireline Drawing

Achany Extension Wind Farm Section 36C: EIA Report  
Figure V3a-11.2c - Viewpoint 16: Minor Road at Inveroykel Forest Access  
- Baseline Photo and Cumulative Wireline

	Proposed Varied Development Wind Turbine		Consented Wind Turbine		Scoping Wind Turbine	OS reference: Ground level: Direction of view: Nearest visible turbine:	247391 E 900319 N 39.4 m AOD 173.0° 6.5 km	Camera: Lens: Camera height: Date and time:	Sony ILCE-7RM3 50mm (Sony DT50mm f/1.2) 1.5m AGL 12/09/2020 13:15	Horizontal field of view: Principal distance:	90° (cylindrical projection) 522 mm
	Operational / Under Construction Wind Turbine		Application / Appeal Wind Turbine								