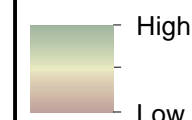


Key

- Red Line Boundary
- 5 km Buffer
- Proposed Varied Development Turbine
- Operational Turbine
- Consented*
- Wild Land Area (WLA) 34: Reay - Cassley
- Other WLA
- WLA Sub-Section Divider
- Assessment Location
- Access Route to Assessment Location
- Zone of Theoretical Visibility (ZTV) for Achany, Creag Riabhach, Rosehall and Lairg

Note: the ZTV will show as different shades where overlaid on the Jenks 8 or Attribute Mapping.

Lack of Built Artefacts

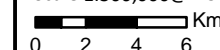


Jenks 8 Classification

- Class 1
- Class 2
- Class 3
- Class 4
- Class 5
- Class 6
- Class 7
- Class 8

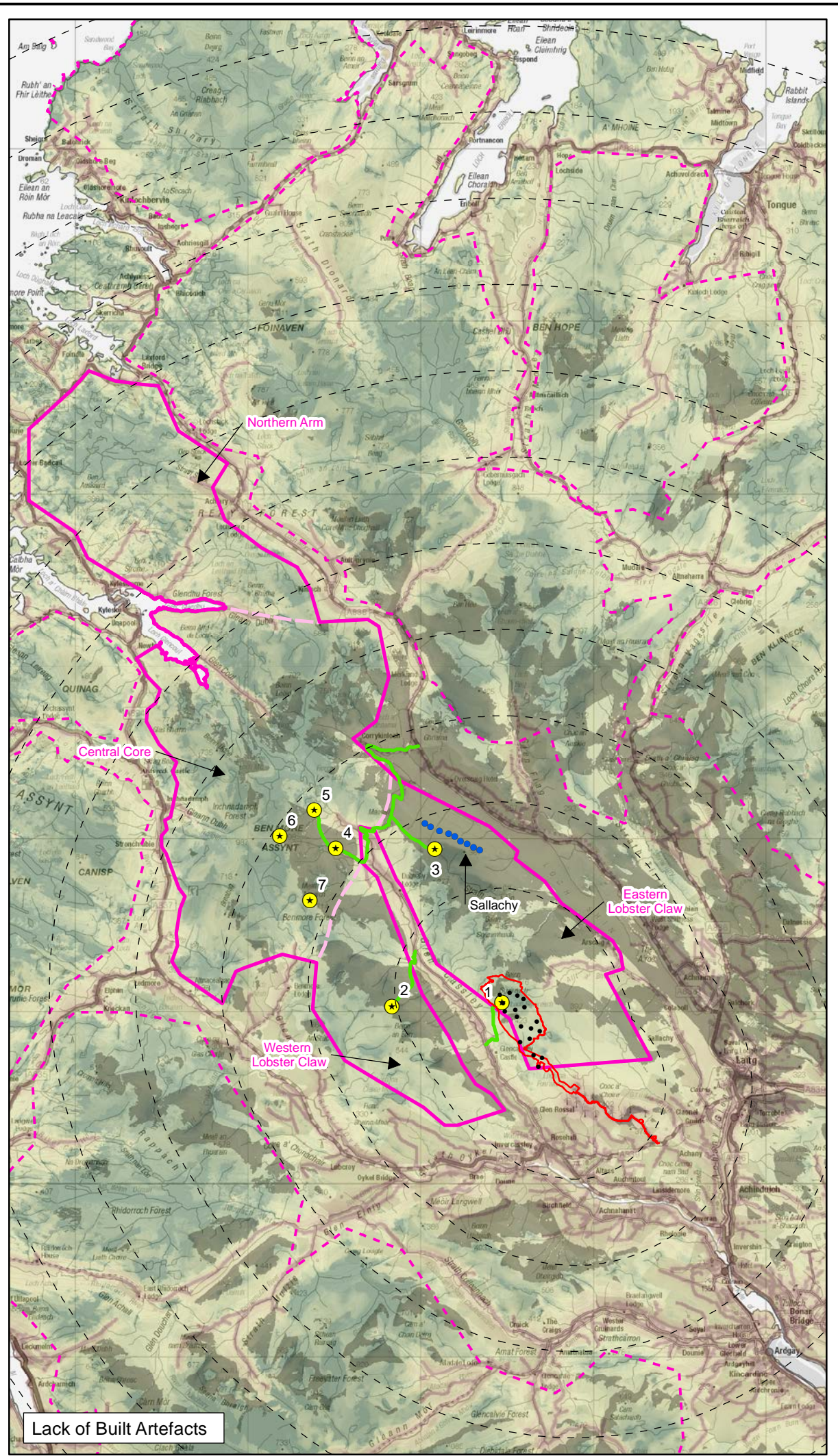
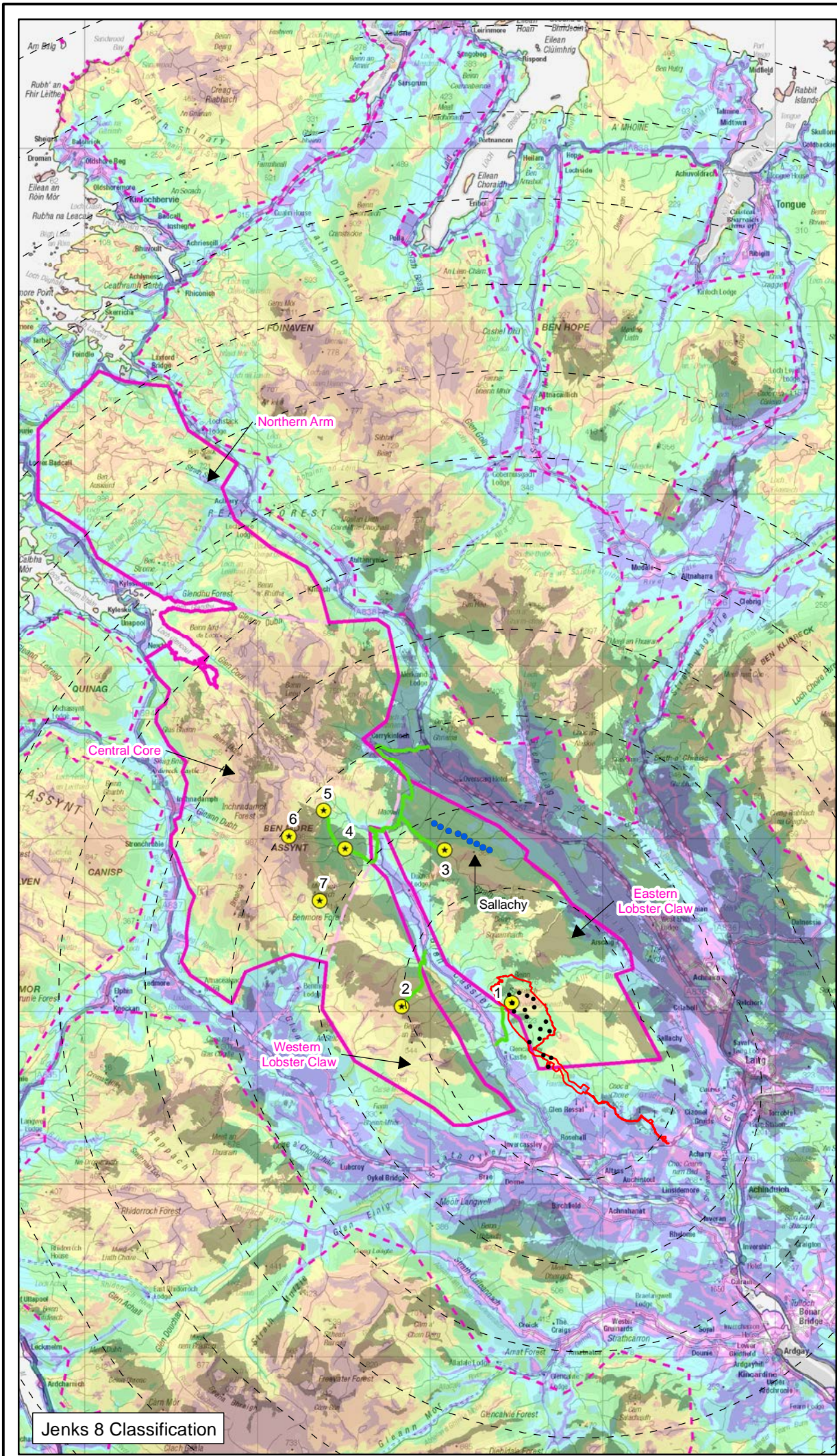
Map of relative wildness GIS information obtained from Scottish Government Spatial Data Portal [SpatialData.gov.scot](https://spatialdata.gov.scot)



Scale 1:300,000@ A3













A5.5 Figure 6
ZTV Overview (WLA 34):
Existing Wind Farms within 15km

Achany Extension Wind Farm
Section 36C: EIA Report



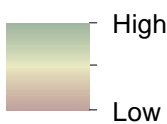



Key









-  Proposed Varied Development Site Boundary
-  5 km Buffer
-  Proposed Varied Development Turbine
-  Consented Turbine
-  Wild Land Area (WLA) 34: Reay - Cassley
-  Other WLA
-  WLA Sub-Section Divider
-  Assessment Location
-  Access Route to Assessment Location
-  Zone of Theoretical Visibility (ZTV)

Note: the ZTV will show as different shades where overlaid on the Jenks 8 or Attribute Mapping.

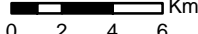
Lack of Built Artefacts




Jenks 8 Classification

-  Class 1
-  Class 2
-  Class 3
-  Class 4
-  Class 5
-  Class 6
-  Class 7
-  Class 8

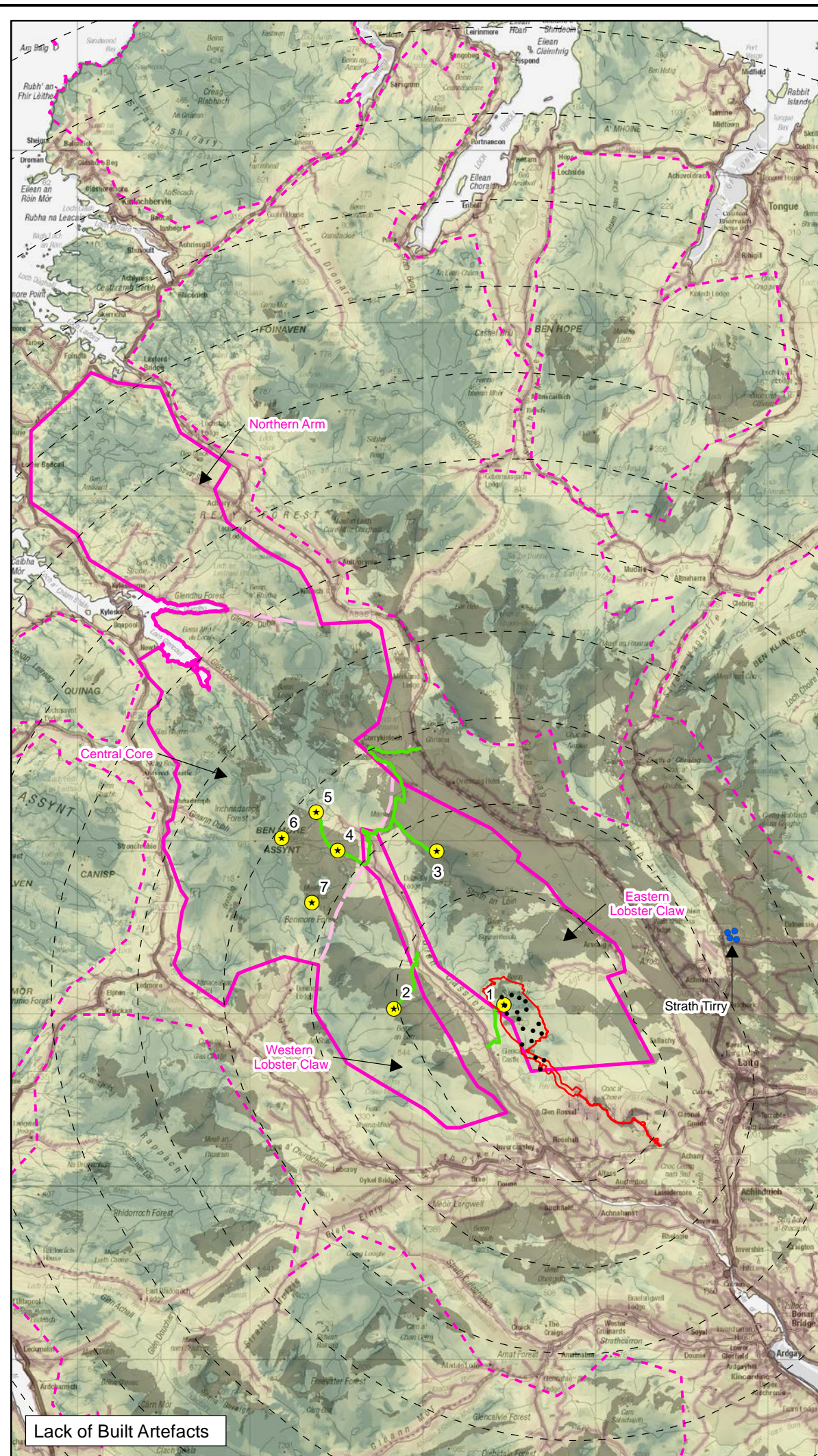
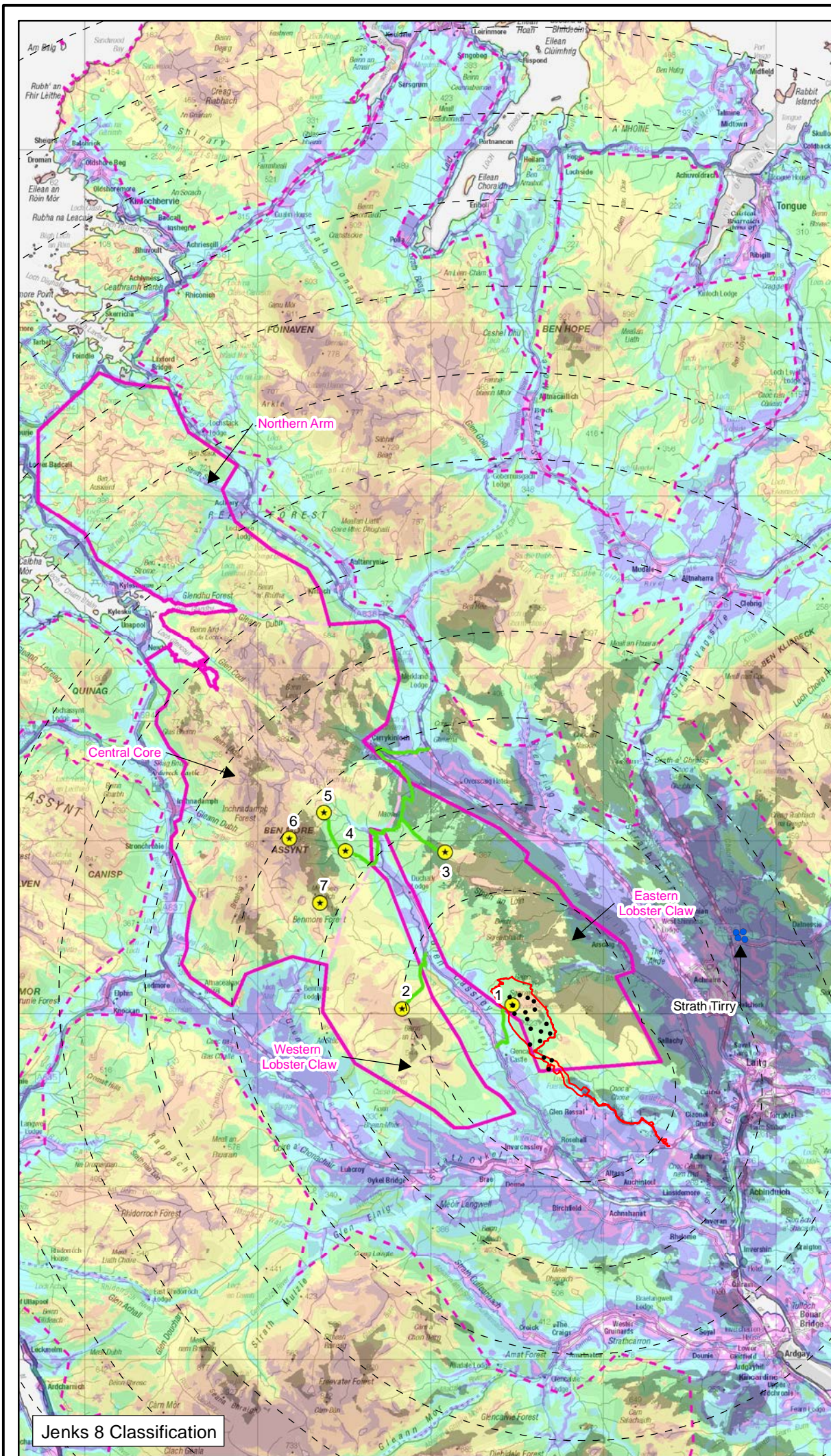
Map of relative wildness GIS information obtained from Scottish Government Spatial Data Portal [SpatialData.gov.scot](https://spatialdata.gov.scot)

Scale 1:300,000@ A3

0 2 4 6



A5.5 Figure 7
ZTV Overview (WLA 34):
Sallachy

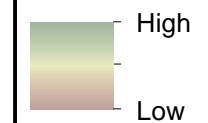
Achany Extension Wind Farm
Section 36C: EIA Report



- Key**
- Proposed Varied Development Site Boundary
 - 5 km Buffer
 - Proposed Varied Development Turbine
 - Consented Turbine
 - Wild Land Area (WLA) 34: Reay - Cassley
 - Other WLA
 - WLA Sub-Section Divider
 - Assessment Location
 - Access Route to Assessment Location
 - Zone of Theoretical Visibility (ZTV)

Note: the ZTV will show as different shades where overlaid on the Jenks 8 or Attribute Mapping.

Lack of Built Artefacts



Jenks 8 Classification

- Class 1
- Class 2
- Class 3
- Class 4
- Class 5
- Class 6
- Class 7
- Class 8

Map of relative wildness GIS information obtained from Scottish Government Spatial Data Portal [SpatialData.gov.scot](https://spatialdata.gov.scot)

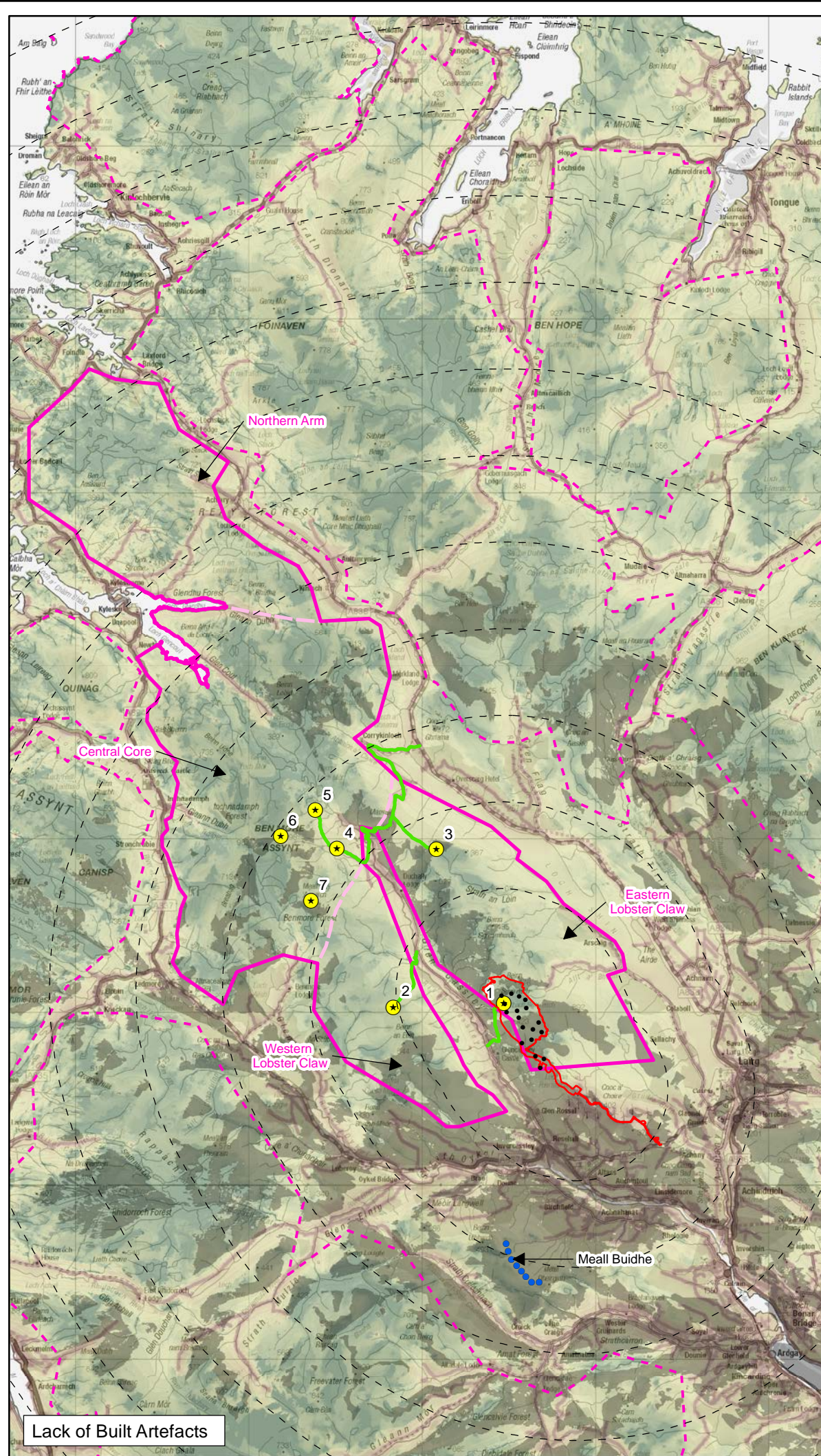
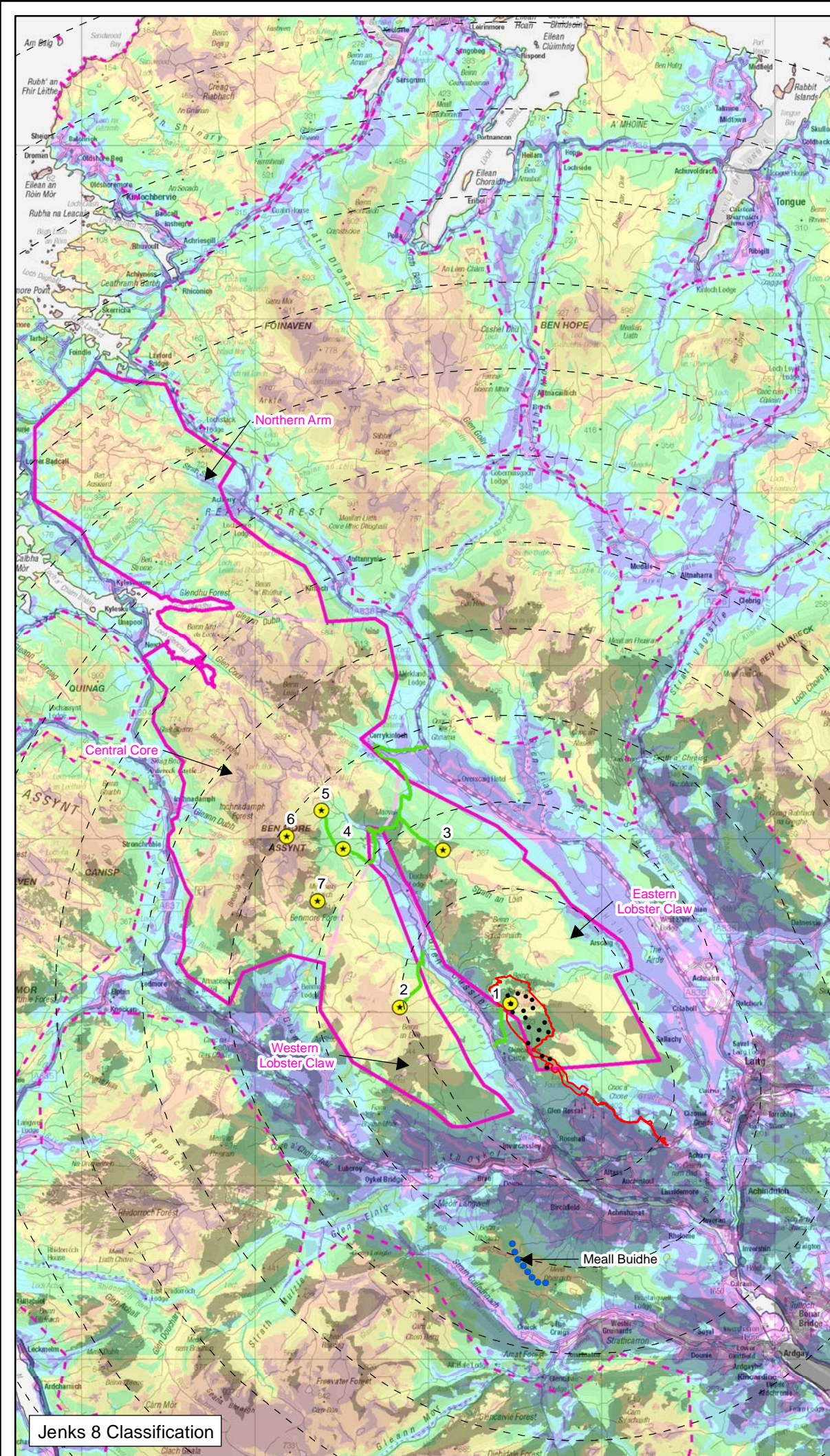
Scale 1:300,000@ A3

0 2 4 6 Km



A5.5 Figure 8
ZTV Overview (WLA 34):
Strath Tirry

Achany Extension Wind Farm
Section 36C: EIA Report

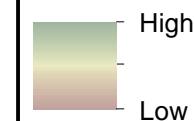


Key

- Proposed Varied Development Site Boundary
- 5 km Buffer
- Proposed Varied Development Turbine
- Consented Turbine
- Wild Land Area (WLA) 34: Reay - Cassley
- Other WLA
- WLA Sub-Section Divider
- Assessment Location
- Access Route to Assessment Location
- Zone of Theoretical Visibility (ZTV)

Note: the ZTV will show as different shades where overlaid on the Jenks 8 or Attribute Mapping.

Lack of Built Artefacts



Jenks 8 Classification

- Class 1
- Class 2
- Class 3
- Class 4
- Class 5
- Class 6
- Class 7
- Class 8

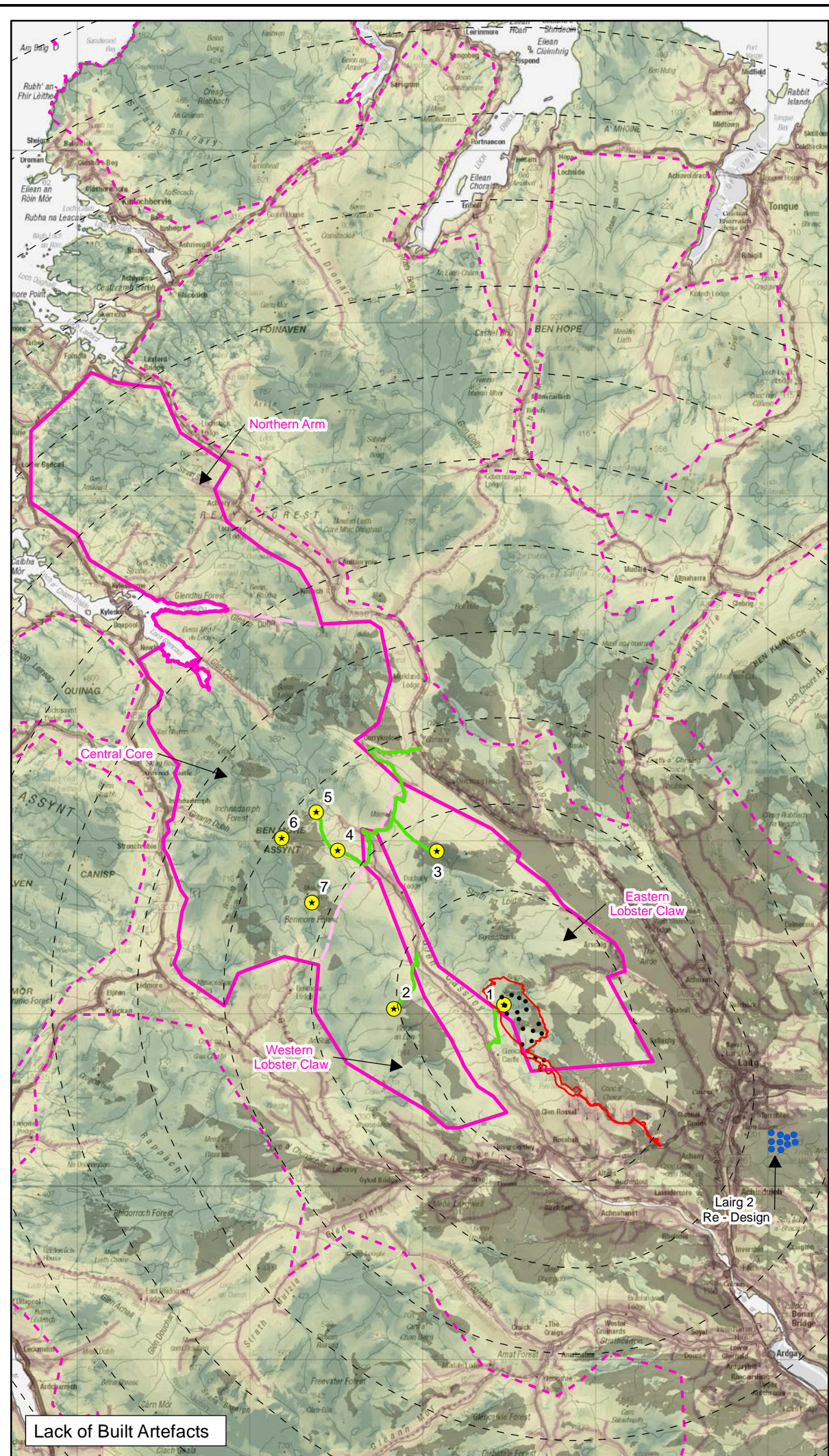
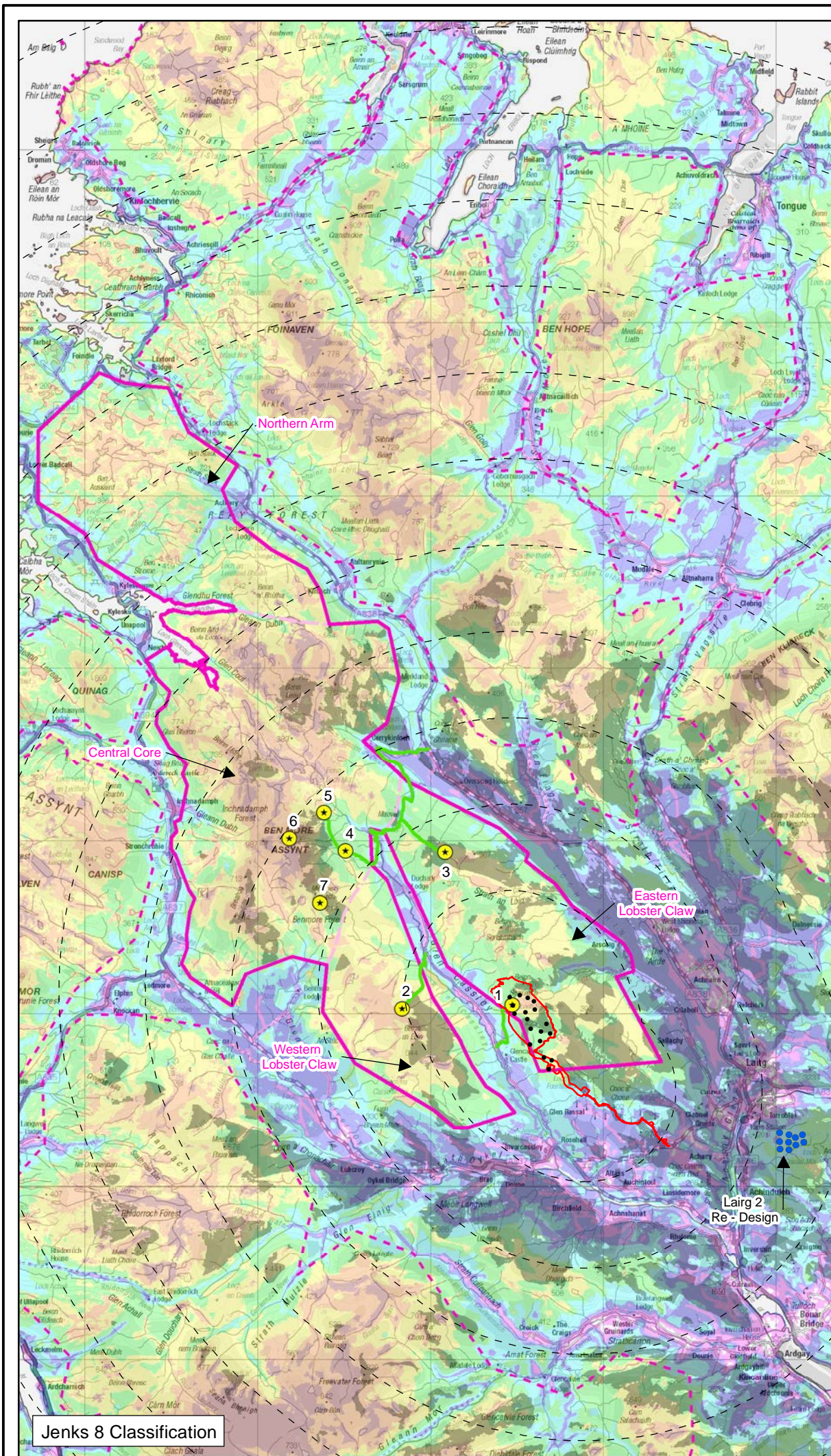
Map of relative wildness GIS information obtained from Scottish Government Spatial Data Portal [SpatialData.gov.scot](https://spatialdata.gov.scot)

Scale 1:300,000@ A3
0 2 4 6 Km



A5.5 Figure 9
ZTV Overview (WLA 34):
Meall Buidhe

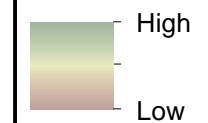
Achany Extension Wind Farm
Section 36C: EIA Report



- Key**
- Proposed Varied Development Site Boundary
 - 5 km Buffer
 - Proposed Varied Development Turbine
 - Consented Turbine
 - Wild Land Area (WLA) 34: Reay - Cassley
 - Other WLA
 - WLA Sub-Section Divider
 - Assessment Location
 - Access Route to Assessment Location
 - Zone of Theoretical Visibility (ZTV)

Note: the ZTV will show as different shades where overlaid on the Jenks 8 or Attribute Mapping.

Lack of Built Artefacts



Jenks 8 Classification

- Class 1
- Class 2
- Class 3
- Class 4
- Class 5
- Class 6
- Class 7
- Class 8

Map of relative wildness GIS information obtained from Scottish Government Spatial Data Portal [SpatialData.gov.scot](https://spatialdata.gov.scot)

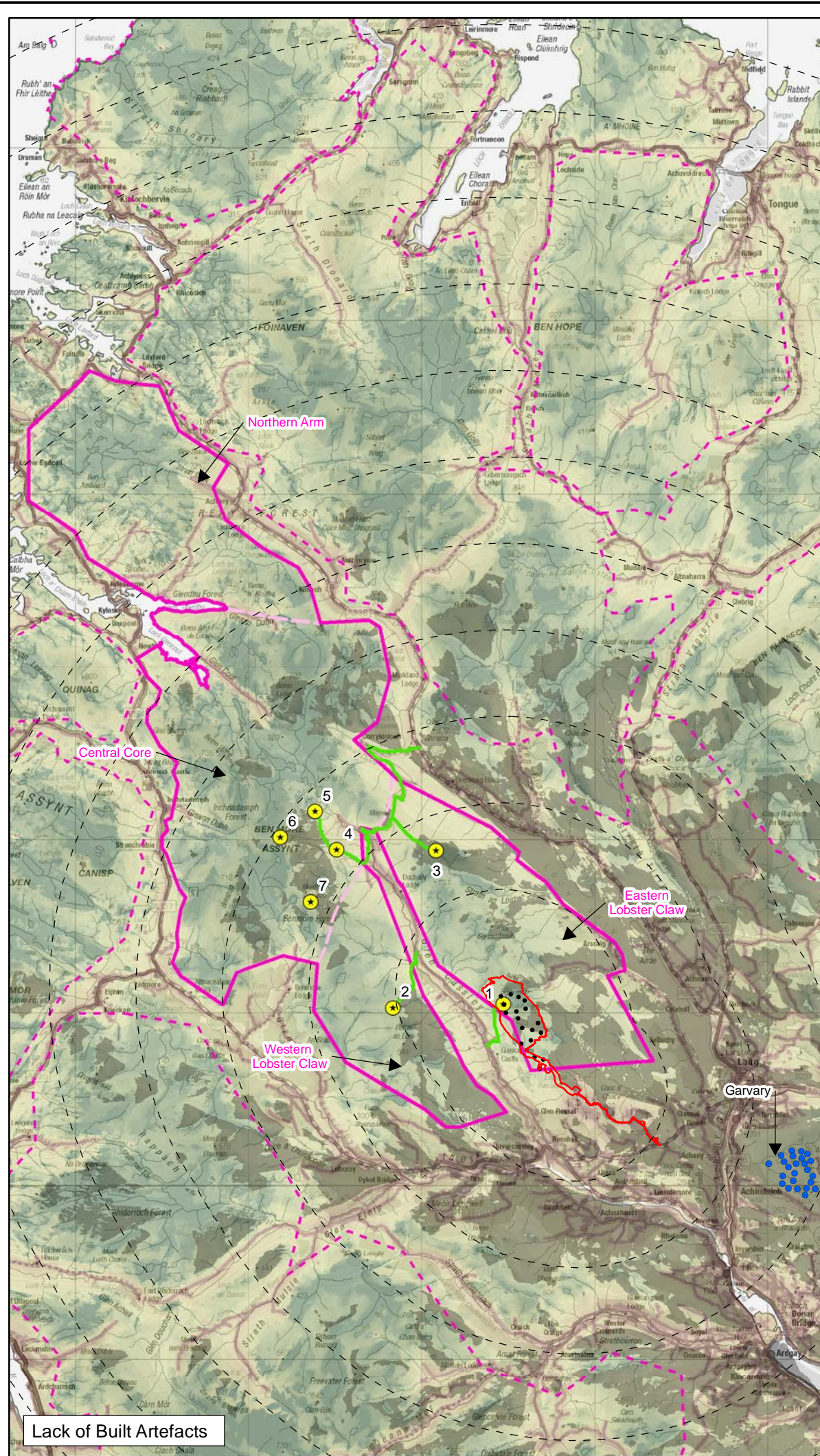
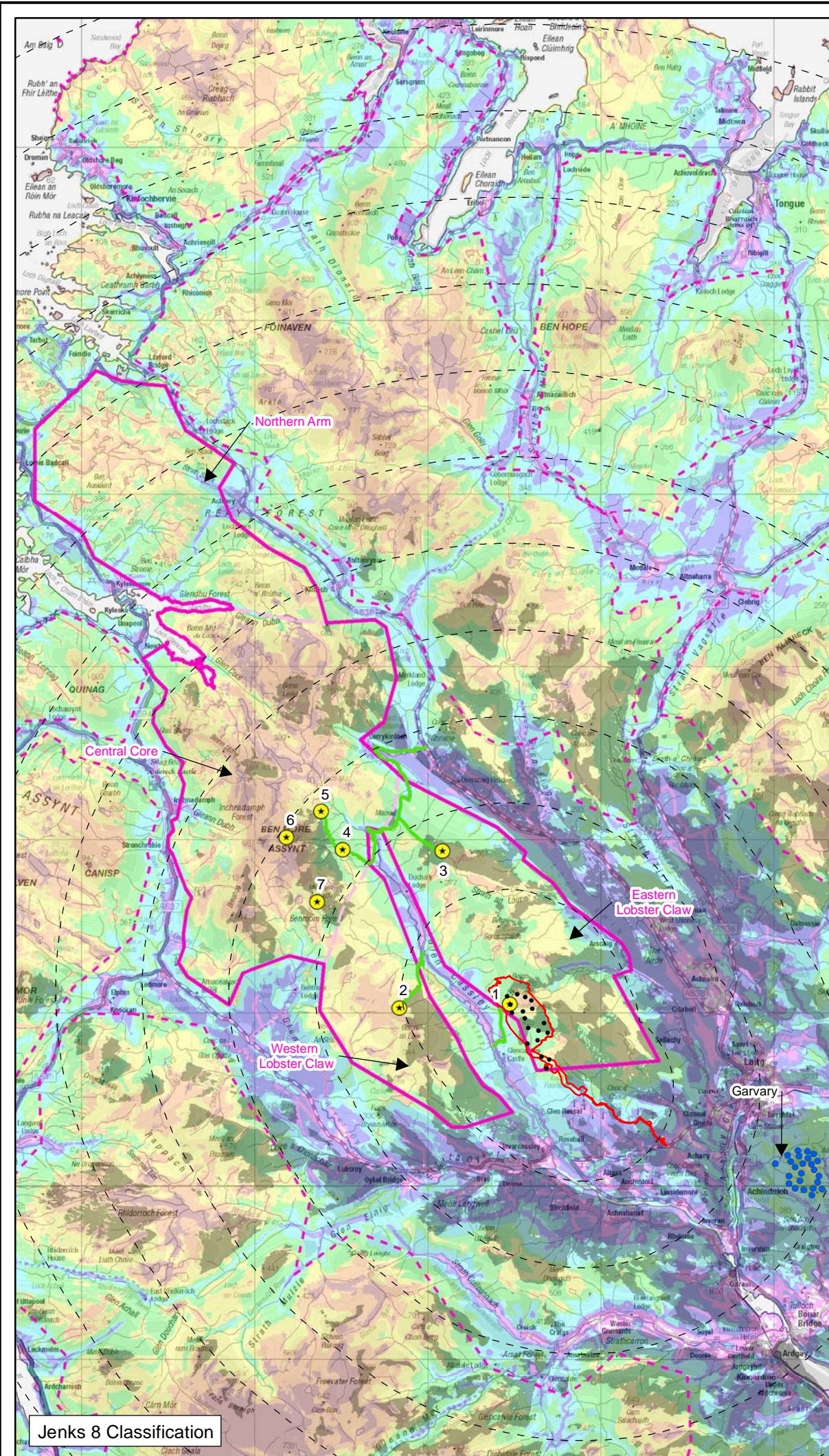
Scale 1:300,000@ A3



0 2 4 6 Km





A5.5 Figure 10
ZTV Overview (WLA 34):
Lairg 2 Re-Design


Achany Extension Wind Farm
Section 36C: EIA Report









 Proposed Varied Development Site Boundary


 5 km Buffer


 Proposed Varied Development Turbine


 Consented Turbine


 Wild Land Area (WLA) 34: Reay - Cassley

 Other WLA

 WLA Sub-Section Divider

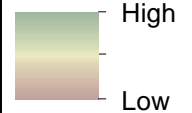
 Assessment Location

 Access Route to Assessment Location


 Zone of Theoretical Visibility (ZTV)


Note: the ZTV will show as different shades where overlaid on the Jenks 8 or Attribute Mapping.


Lack of Built Artefacts



High
Low


Jenks 8 Classification


 Class 1


 Class 2


 Class 3

 Class 4

 Class 5


 Class 6


 Class 7

 Class 8

Map of relative wildness GIS information obtained from Scottish Government Spatial Data Portal [SpatialData.gov.scot](https://spatialdata.gov.scot)

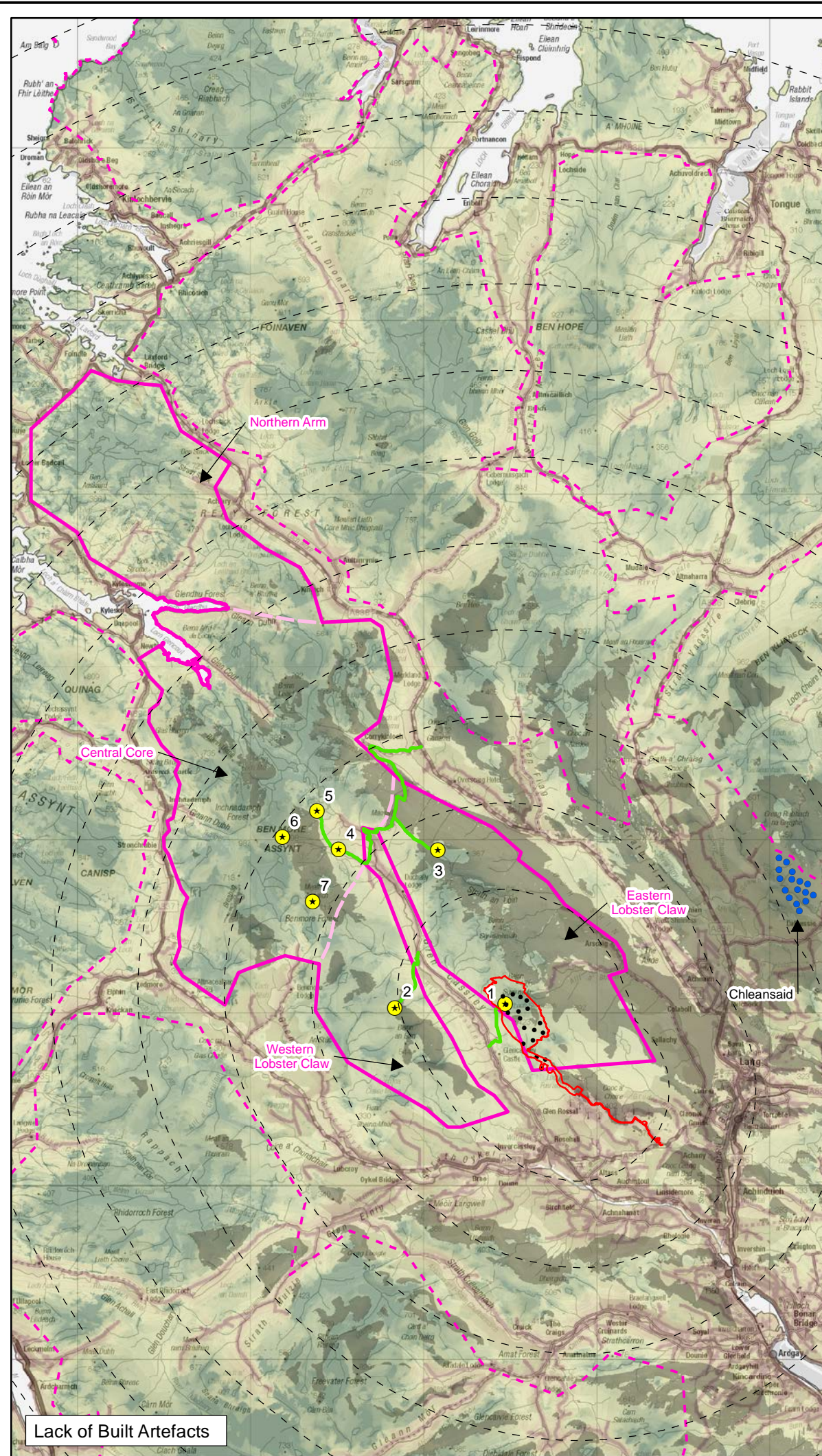
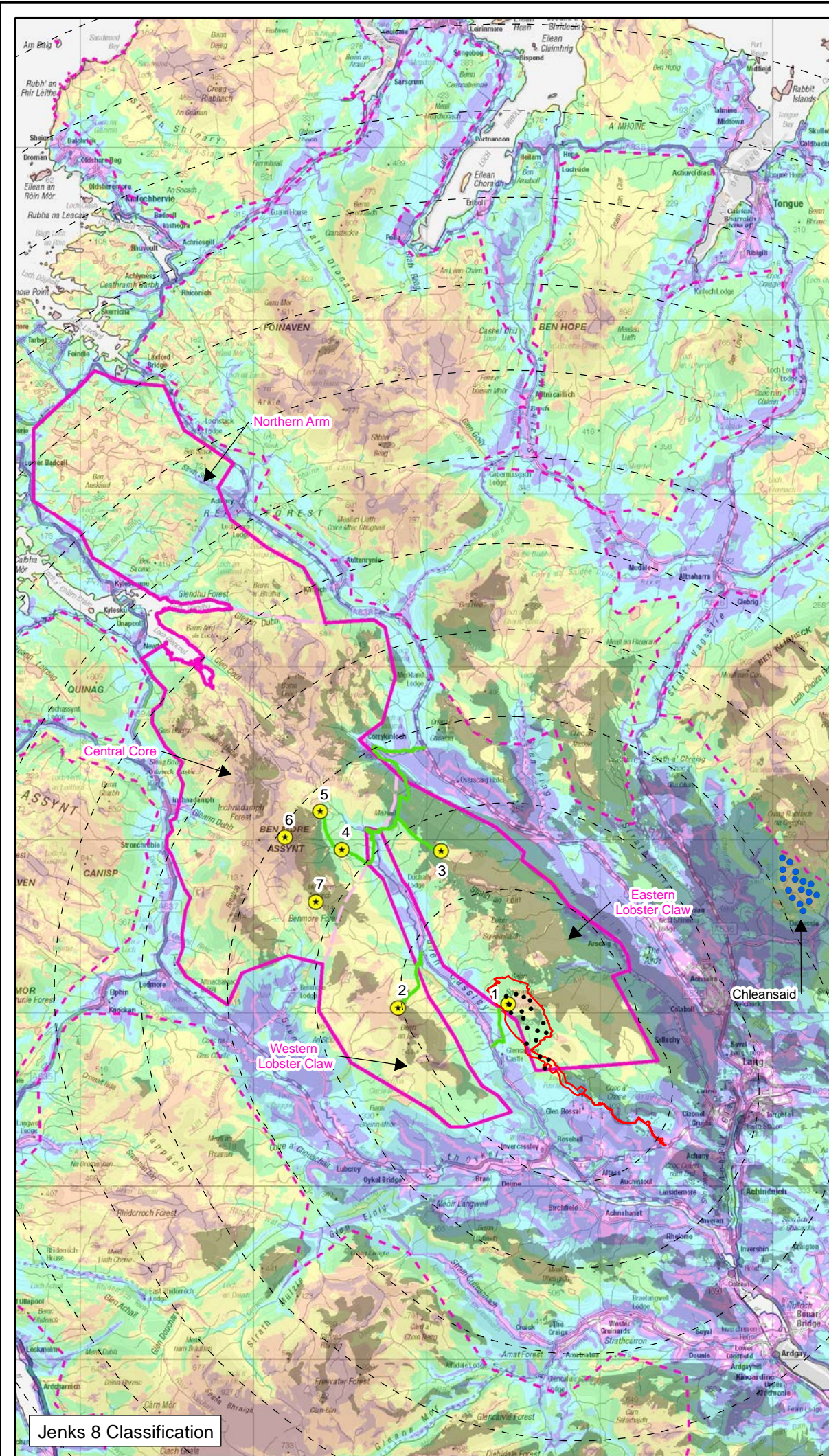
Scale 1:300,000@ A3


0 2 4 6 Km



A5.5 Figure 11
ZTV Overview (WLA 34):
Garvary

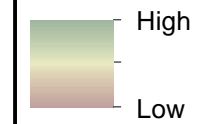
Achany Extension Wind Farm
Section 36C: EIA Report



- Key**
- Proposed Varied Development Site Boundary
 - 5 km Buffer
 - Proposed Varied Development Turbine
 - Consented Turbine
 - Wild Land Area (WLA) 34: Reay - Cassley
 - Other WLA
 - WLA Sub-Section Divider
 - Assessment Location
 - Access Route to Assessment Location
 - Zone of Theoretical Visibility (ZTV)

Note: the ZTV will show as different shades where overlaid on the Jenks 8 or Attribute Mapping.

Lack of Built Artefacts



Jenks 8 Classification

- Class 1
- Class 2
- Class 3
- Class 4
- Class 5
- Class 6
- Class 7
- Class 8

Map of relative wildness GIS information obtained from Scottish Government Spatial Data Portal [SpatialData.gov.scot](https://spatialdata.gov.scot)

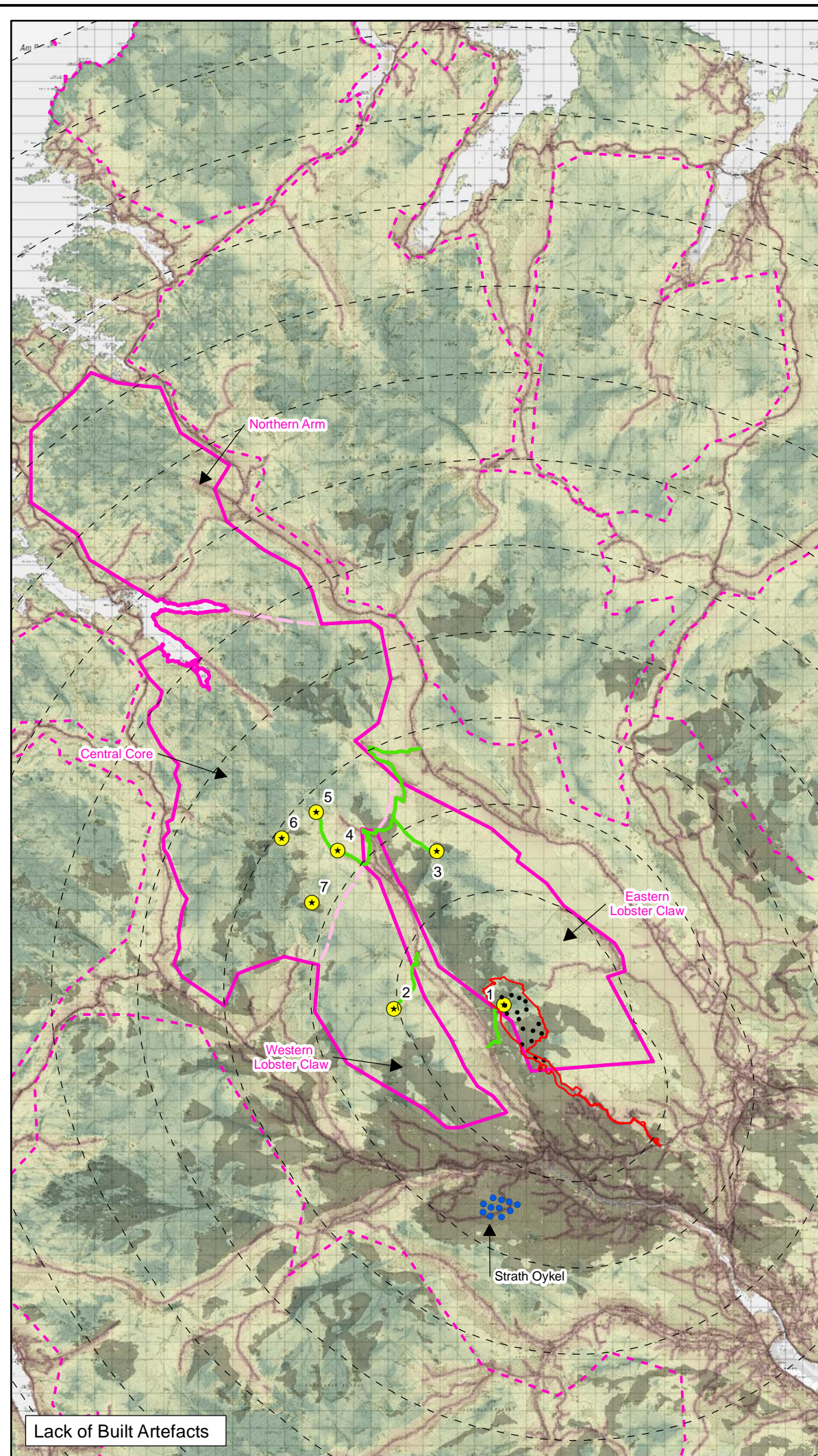
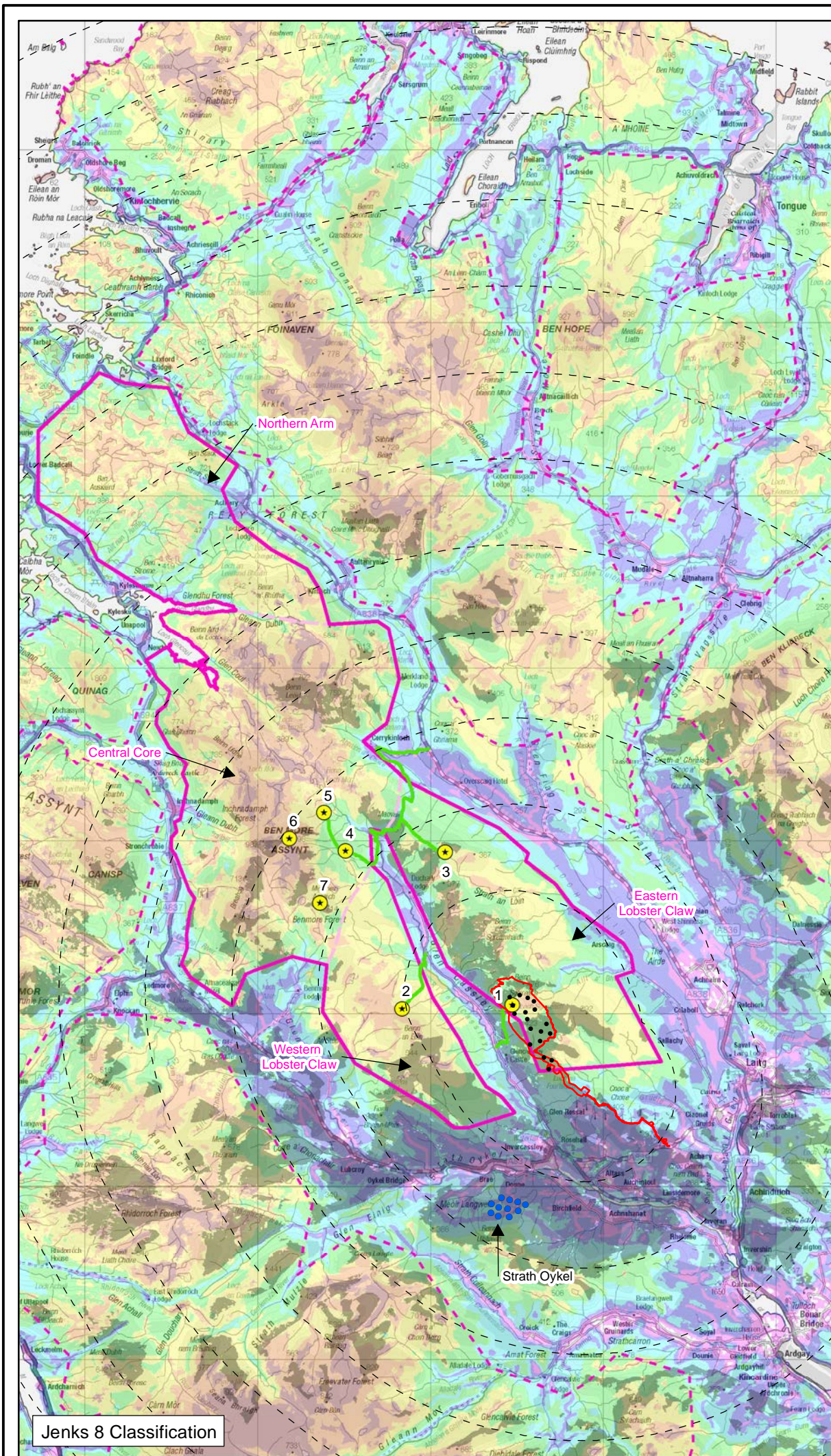
Scale 1:300,000@ A3

0 2 4 6 Km



A5.5 Figure 12
ZTV Overview (WLA 34):
Chleansaid

Achany Extension Wind Farm
Section 36C: EIA Report

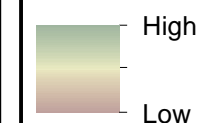


Key

- Proposed Varied Development Site Boundary
- 5 km Buffer
- Proposed Varied Development Turbine
- Consented Turbine*
- Wild Land Area (WLA) 34: Reay - Cassley
- Other WLA
- WLA Sub-Section Divider
- ★ Assessment Location
- Access Route to Assessment Location
- Zone of Theoretical Visibility (ZTV)

Notes: the ZTV will show as different shades where overlaid on the Jenks 8 or Attribute Mapping.
* Consent for Strath Oykel Wind Farm is currently the subject of a judicial review.

Lack of Built Artefacts



Jenks 8 Classification

- Class 1
- Class 2
- Class 3
- Class 4
- Class 5
- Class 6
- Class 7
- Class 8

Map of relative wildness GIS information obtained from Scottish Government Spatial Data Portal [SpatialData.gov.scot](https://spatialdata.gov.scot)

Scale 1:300,000@ A3
0 2 4 6 Km



A5.5 Figure 13
ZTV Overview (WLA 34):
Strath Oykel

Achany Extension Wind Farm
Section 36C: EIA Report